

NOTICE!!

These documents have been scanned!

Do not place un-scanned documents beneath this notice!

Do not remove this notice from this file!

GPO Jacket No. 560-102
Print Order 61540
Rise Business Services, LLC
Job=AZ15 5/10/2019



Box Number= AZ15036



Claim Begin-End: AMC425373-AMC425373

1 Initial Receipt



AZ15036-13

AMC425096-AMC425592

United States Department of the Interior
Bureau of Land Management
 LANDS/RECREATION & PLANNING
 ONE N CENTRAL AVE
 PHOENIX, AZ 85004 -2203
 Phone: 602-417-9200

ENTERED
 NOV 15 2013
 BY: *[Signature]*
 No: _____

Receipt

2904166

Transaction #: 2990883	
Date of Transaction: 11/05/2013	
CUSTOMER:	
OWEN WILDMAN PO BOX 1238 MAYER,AZ 86333-1238 US	

LINE #	QTY	DESCRIPTION	REMARKS	UNIT PRICE	TOTAL
1	1.00	LOCATABLE MINERALS / MINING CLAIMS-NEW,UNADJUD, ONE OR MORE AUTH NOS / NEW MINING CLAIM LOCATION FEE \$34 CASES: AMC425373/\$34.00		- n/a -	34.00
2	1.00	LOCATABLE MINERALS / MINING CLAIMS-NEW,UNADJUD, ONE OR MORE AUTH NOS / NEW MINING CLAIM PROCESSING FEE \$20 CASES: AMC425373/\$20.00		- n/a -	20.00
3	1.00	LOCATABLE MINERALS / MINING CLAIMS-NEW,UNADJUD, ONE OR MORE AUTH NOS / NEW MINING CLAIM MAINT FEE \$140 CASES: AMC425373/\$140.00		- n/a -	140.00
4	1.00	LOCATABLE MINERALS / MINING CLAIMS-NOT NEW-UNADJUD,ONE AUTH NO. ONLY / MINING CLAIM MONEY RECEIVED CASES: AMC425373/\$140.00	NEW ASSOC PLACER LOCATION	- n/a -	140.00
TOTAL:					\$334.00

PAYMENT INFORMATION				
1	AMOUNT:	334.00	POSTMARKED:	11/01/2013
	TYPE:	CHECK	RECEIVED:	11/04/2013
	CHECK NO:	14680105585		
	NAME:	WILDMAN, OWEN PO BOX 1238		

MAYER AZ 86333-1238 US

REMARKS

This receipt was generated by the automated BLM Collections and Billing System and is a paper representation of a portion of the official electronic record contained therein.

NOTICE!!

These documents have been scanned!

Do not place un-scanned documents beneath this notice!

Do not remove this notice from this file!

GPO Jacket No. 560-102
Print Order 61540
Rise Business Services, LLC
Job=AZ15 5/10/2019



Box Number= AZ15036



Claim Begin-End: AMC425373-AMC425373

2 Correspondence



AZ15036-13

AMC425096-AMC425592



United States Department of the Interior



BUREAU OF LAND MANAGEMENT
Arizona State Office
One North Central Avenue, Suite 800
Phoenix, Arizona 85004-4427
www.blm.gov/az/

SEP 30 2020

In Reply Refer To:

3800 (9200) RM

AMC390560, AMC390605, AMC395564, AMC414439, AMC425373, AMC429963,
AMC452238, AMC458030, AMC458210

CERTIFIED MAIL - RETURN RECEIPT REQUESTED 9214 8901 9403 8321 8501 88

DECISION

OWEN WILDMAN
PO BOX 1238
MAYER, AZ 86333-1238

AMC390560, AMC390605, AMC395564, AMC414439, AMC425373, AMC429963,
AMC452238, AMC458030, AMC458210
PIANO MAN, SWINDLER NORTH, FORBACH PONDS BENCH, PIANO MAN 2,
LOADED FOR BEAR, CHAPARRAL GULCH, DOUBLE L, UNION 3, SILVER QUEEN

Maintenance Fee Waiver Certifications Denied Mining Claims Declared Forfeited

The Maintenance Fee Waiver Certifications (small miner waivers) filed for the 2021 assessment year, for the mining claims listed above, are denied. Because the small miner waivers are denied and because the required maintenance fee payments due on or before September 1, 2020, were not paid, these claims are declared forfeited.

The Bureau of Land Management's (BLM) regulations at 43 CFR 3830.21, and 3834.11(a)(2) state that by September 1 of each year, holders of mining claims must pay an annual maintenance fee of \$165 per claim per 20 acres or portion thereof. In lieu of paying the required maintenance fee, claimants may submit a valid small miner waiver, in accordance with 43 CFR 3835.1, 3835.10, and 3835.11.

In accordance with 43 CFR 3835.1(b), to qualify for a small miner waiver, you and all related parties must hold no more than a total of 10 mining claims or sites nationwide. As defined at

43 CFR 3830.5, "related party means: a) the spouse and dependent children of the claimant as defined in section 152 of the Internal Revenue Code of 1986 [26 U.S.C. section 152]; or, b) A person who controls, is controlled by, or is under common control with the claimant." "Control means actual control, legal control, or the power to exercise control, through or by common directors, officers, stockholders, a voting trust, or a holding company or Investment Company, or any other means."

Small miner waivers were filed for the seventeen mining claims listed above. The BLM has reviewed the case files for each of the mining claims listed above to verify that the owners qualify for a small miner waiver. The BLM has made the following findings:

1. Arizona Corporate Commission documents show that Big Bug Mining District LLC is a corporation registered in Arizona, dating back to 2017. According to Arizona Corporate Commission documents, the current statutory agent is Timothy Hayden. Listed as the current managing members are Dale C. Bennett, Owen Wildman, Gerald A. Baker, and Philip L. Condrey.
2. Big Bug Mining District LLC owns 10 mining claims in Arizona. The 2021 maintenance fees were paid on these claims. The claim numbers are AMC437424, AMC439458, AMC440507, AMC443155, AMC445640, AMC452459, AMC452460, AMC452461, AMC457154, AMC457155.
3. The current mailing address BLM has for Big Bug Mining District LLC is PO Box 1238, Mayer, AZ 86333-1238. This is the same address on file for Owen Wildman.
4. Ownership of the mining claims is shown on an enclosure.

In accordance with 43 C.F.R. 3835.92(d), because you or a co-claimant own more than 10 mining claims or sites and submitted a small miner waiver request and failed to pay the required maintenance fee on or before the due date for the 2021 assessment year, the mining claims listed above are declared forfeited and void as of September 1, 2020. Additionally you and the co-claimants may be subject to criminal penalties under 18 U.S.C. 1001.

Reclamation Requirements

This decision does not relieve you of the liability for reclamation of all areas disturbed by your activities on lands covered by the subject mining claim(s) and/or site(s). After you complete the reclamation, you must notify the authorized officer of the appropriate surface managing agency so that the authorized officer may conduct a final site inspection and determine whether you may be released from liability. If you fail to reclaim the land to the satisfaction of the authorized officer, the surface management agency may cite you for noncompliance under its surface management regulations.

For land administered by the BLM, if you fail to reclaim the land to the satisfaction of the authorized officer as required in 43 CFR Subpart 3809, the BLM will issue an order of noncompliance under 43 CFR 3809.601(a). If you fail to comply with the noncompliance

order, the BLM may take further action under 43 CFR 3809.604. Failure to conduct reclamation is a prohibited act that may subject you to criminal penalties. (See 43 CFR 3809.605(h) and 43 CFR 3809.700)

Appeal Procedures

This decision may be appealed to the Interior Board of Land Appeals (IBLA), Office of the Secretary, in accordance with the regulations contained in 43 CFR Part 4, and the enclosed Form 1842-1. If an appeal is taken, your notice of appeal must be filed in this office (at the above address) within 30 days from receipt of this decision. The appellant has the burden of showing that the decision appealed from is in error.


If you wish to file a petition pursuant to regulation 43 CFR 4.21 (58 FR 4939, January 19, 1993) for a stay of the effectiveness of this decision during the time that your appeal is being reviewed by the Board, the petition for a stay must accompany your notice of appeal. A petition for a stay is required to show sufficient justification based on the standards listed below. Copies of the notice of appeal and petition for a stay must also be submitted to each party named in this decision and to the IBLA and to the appropriate Office of the Solicitor (see 43 CFR 4.413) at the same time the original documents are filed with this office. If you request a stay, you have the burden of proof to demonstrate that a stay should be granted.

Standards for Obtaining a Stay

Except as otherwise provided by law or other pertinent regulation, a petition for a stay of a decision pending appeal shall show sufficient justification based on the following standards:

- (1) The relative harm to the parties if the stay is granted or denied,
- (2) The likelihood of the appellant's success on the merits,
- (3) The likelihood of immediate and irreparable harm if the stay is not granted, and
- (4) Whether the public interest favors granting the stay.

Please include your AMC serial number(s) on all correspondence. If additional information is required, please contact RéAnn Myers at 602-417-9413.


Amy F. DePestel
Supervisory Land Law Examiner
Lands, Minerals and Energy Division

Enclosures



Date Produced: 10/12/2020

ConnectSuite Inc.:

The following is the delivery information for Certified Mail™/RRE item number 9214 8901 9403 8321 8501 88. Our records indicate that this item was delivered on 10/06/2020 at 12:08 p.m. in MAYER, AZ 86333. The scanned image of the recipient information is provided below.

Signature of Recipient :

A handwritten signature in black ink, appearing to read "Owen Wildman".

Owen Wildman

Address of Recipient :

PO BOX 1238

MAYER, AZ 86333-1238

Thank you for selecting the Postal Service for your mailing needs. If you require additional assistance, please contact your local post office or Postal Service representative.

Sincerely,
United States Postal Service

The customer reference number shown below is not validated or endorsed by the United States Postal Service. It is solely for customer use.

Customer Reference Number: C2295416.13061749



United States Department of the Interior



BUREAU OF LAND MANAGEMENT
Arizona State Office
One North Central Avenue, Suite 800
Phoenix, Arizona 85004-4427
www.blm.gov/az/

SEP 30 2020

In Reply Refer To:

3800 (9200) RM

AMC390560, AMC390605, AMC395564, AMC414439, AMC425373, AMC429963,
AMC452238, AMC458030, AMC458210

CERTIFIED MAIL - RETURN RECEIPT REQUESTED 9214 8901 9403 8321 8501 95

DECISION

LAURIE COULTER
1108 E BLACKHAWK DR
PHOENIX, AZ 85024-4175

AMC390560, AMC390605, AMC395564, AMC414439, AMC425373, AMC429963,
AMC452238, AMC458030, AMC458210
PIANO MAN, SWINDLER NORTH, FORBACH PONDS BENCH, PIANO MAN 2,
LOADED FOR BEAR, CHAPARRAL GULCH, DOUBLE L, UNION 3, SILVER QUEEN

Maintenance Fee Waiver Certifications Denied
Mining Claims Declared Forfeited

The Maintenance Fee Waiver Certifications (small miner waivers) filed for the 2021 assessment year, for the mining claims listed above, are denied. Because the small miner waivers are denied and because the required maintenance fee payments due on or before September 1, 2020, were not paid, these claims are declared forfeited.

The Bureau of Land Management's (BLM) regulations at 43 CFR 3830.21, and 3834.11(a)(2) state that by September 1 of each year, holders of mining claims must pay an annual maintenance fee of \$165 per claim per 20 acres or portion thereof. In lieu of paying the required maintenance fee, claimants may submit a valid small miner waiver, in accordance with 43 CFR 3835.1, 3835.10, and 3835.11.

In accordance with 43 CFR 3835.1(b), to qualify for a small miner waiver, you and all related parties must hold no more than a total of 10 mining claims or sites nationwide. As defined at

43 CFR 3830.5, "related party means: a) the spouse and dependent children of the claimant as defined in section 152 of the Internal Revenue Code of 1986 [26 U.S.C. section 152]; or, b) A person who controls, is controlled by, or is under common control with the claimant." "Control means actual control, legal control, or the power to exercise control, through or by common directors, officers, stockholders, a voting trust, or a holding company or Investment Company, or any other means."

Small miner waivers were filed for the seventeen mining claims listed above. The BLM has reviewed the case files for each of the mining claims listed above to verify that the owners qualify for a small miner waiver. The BLM has made the following findings:

1. Arizona Corporate Commission documents show that Big Bug Mining District LLC is a corporation registered in Arizona, dating back to 2017. According to Arizona Corporate Commission documents, the current statutory agent is Timothy Hayden. Listed as the current managing members are Dale C. Bennett, Owen Wildman, Gerald A. Baker, and Philip L. Condrey.
2. Big Bug Mining District LLC owns 10 mining claims in Arizona. The 2021 maintenance fees were paid on these claims. The claim numbers are AMC437424, AMC439458, AMC440507, AMC443155, AMC445640, AMC452459, AMC452460, AMC452461, AMC457154, AMC457155.
3. The current mailing address BLM has for Big Bug Mining District LLC is PO Box 1238, Mayer, AZ 86333-1238. This is the same address on file for Owen Wildman.
4. Ownership of the mining claims is shown on an enclosure.

In accordance with 43 C.F.R. 3835.92(d), because you or a co-claimant own more than 10 mining claims or sites and submitted a small miner waiver request and failed to pay the required maintenance fee on or before the due date for the 2021 assessment year, the mining claims listed above are declared forfeited and void as of September 1, 2020. Additionally you and the co-claimants may be subject to criminal penalties under 18 U.S.C. 1001.

Reclamation Requirements

This decision does not relieve you of the liability for reclamation of all areas disturbed by your activities on lands covered by the subject mining claim(s) and/or site(s). After you complete the reclamation, you must notify the authorized officer of the appropriate surface managing agency so that the authorized officer may conduct a final site inspection and determine whether you may be released from liability. If you fail to reclaim the land to the satisfaction of the authorized officer, the surface management agency may cite you for noncompliance under its surface management regulations.

For land administered by the BLM, if you fail to reclaim the land to the satisfaction of the authorized officer as required in 43 CFR Subpart 3809, the BLM will issue an order of noncompliance under 43 CFR 3809.601(a). If you fail to comply with the noncompliance

order, the BLM may take further action under 43 CFR 3809.604. Failure to conduct reclamation is a prohibited act that may subject you to criminal penalties. (See 43 CFR 3809.605(h) and 43 CFR 3809.700)

Appeal Procedures

This decision may be appealed to the Interior Board of Land Appeals (IBLA), Office of the Secretary, in accordance with the regulations contained in 43 CFR Part 4, and the enclosed Form 1842-1. If an appeal is taken, your notice of appeal must be filed in this office (at the above address) within 30 days from receipt of this decision. The appellant has the burden of showing that the decision appealed from is in error.


If you wish to file a petition pursuant to regulation 43 CFR 4.21 (58 FR 4939, January 19, 1993) for a stay of the effectiveness of this decision during the time that your appeal is being reviewed by the Board, the petition for a stay must accompany your notice of appeal. A petition for a stay is required to show sufficient justification based on the standards listed below. Copies of the notice of appeal and petition for a stay must also be submitted to each party named in this decision and to the IBLA and to the appropriate Office of the Solicitor (see 43 CFR 4.413) at the same time the original documents are filed with this office. If you request a stay, you have the burden of proof to demonstrate that a stay should be granted.

Standards for Obtaining a Stay

Except as otherwise provided by law or other pertinent regulation, a petition for a stay of a decision pending appeal shall show sufficient justification based on the following standards:

- (1) The relative harm to the parties if the stay is granted or denied,
- (2) The likelihood of the appellant's success on the merits,
- (3) The likelihood of immediate and irreparable harm if the stay is not granted, and
- (4) Whether the public interest favors granting the stay.

Please include your AMC serial number(s) on all correspondence. If additional information is required, please contact RéAnn Myers at 602-417-9413.


Amy F. DePestel
Supervisory Land Law Examiner
Lands, Minerals and Energy Division

Enclosures

Date Produced: 10/05/2020

ConnectSuite Inc.:

The following is the delivery information for Certified Mail™/RRE item number 9214 8901 9403 8321 8501 95. Our records indicate that this item was delivered on 10/03/2020 at 04:01 p.m. in PHOENIX, AZ 85024. The scanned image of the recipient information is provided below.

Signature of Recipient :

Con / 9
24/24 [Signature]

Address of Recipient :

1408 BLACKWATER

Thank you for selecting the Postal Service for your mailing needs. If you require additional assistance, please contact your local post office or Postal Service representative.

Sincerely,
United States Postal Service

The customer reference number shown below is not validated or endorsed by the United States Postal Service. It is solely for customer use.

Customer Reference Number: C2295416.13061750



United States Department of the Interior



BUREAU OF LAND MANAGEMENT

Arizona State Office

One North Central Avenue, Suite 800

Phoenix, Arizona 85004-4427

www.blm.gov/az/

SEP 30 2020

In Reply Refer To:

3800 (9200) RM

AMC390560, AMC390605, AMC395564, AMC414439, AMC425373, AMC429963,
AMC452238, AMC458030, AMC458210

CERTIFIED MAIL - RETURN RECEIPT REQUESTED 9214 8901 9403 8321 8502 01

DECISION

RANDY PYLE
921 GOODWIN DR
PLANO, TX 75023-4904

AMC390560, AMC390605, AMC395564, AMC414439, AMC425373, AMC429963,
AMC452238, AMC458030, AMC458210
PIANO MAN, SWINDLER NORTH, FORBACH PONDS BENCH, PIANO MAN 2,
LOADED FOR BEAR, CHAPARRAL GULCH, DOUBLE L, UNION 3, SILVER QUEEN

Maintenance Fee Waiver Certifications Denied Mining Claims Declared Forfeited

The Maintenance Fee Waiver Certifications (small miner waivers) filed for the 2021 assessment year, for the mining claims listed above, are denied. Because the small miner waivers are denied and because the required maintenance fee payments due on or before September 1, 2020, were not paid, these claims are declared forfeited.

The Bureau of Land Management's (BLM) regulations at 43 CFR 3830.21, and 3834.11(a)(2) state that by September 1 of each year, holders of mining claims must pay an annual maintenance fee of \$165 per claim per 20 acres or portion thereof. In lieu of paying the required maintenance fee, claimants may submit a valid small miner waiver, in accordance with 43 CFR 3835.1, 3835.10, and 3835.11.

In accordance with 43 CFR 3835.1(b), to qualify for a small miner waiver, you and all related parties must hold no more than a total of 10 mining claims or sites nationwide. As defined at

43 CFR 3830.5, "related party means: a) the spouse and dependent children of the claimant as defined in section 152 of the Internal Revenue Code of 1986 [26 U.S.C. section 152]; or, b) A person who controls, is controlled by, or is under common control with the claimant." "Control means actual control, legal control, or the power to exercise control, through or by common directors, officers, stockholders, a voting trust, or a holding company or Investment Company, or any other means."

Small miner waivers were filed for the seventeen mining claims listed above. The BLM has reviewed the case files for each of the mining claims listed above to verify that the owners qualify for a small miner waiver. The BLM has made the following findings:

1. Arizona Corporate Commission documents show that Big Bug Mining District LLC is a corporation registered in Arizona, dating back to 2017. According to Arizona Corporate Commission documents, the current statutory agent is Timothy Hayden. Listed as the current managing members are Dale C. Bennett, Owen Wildman, Gerald A. Baker, and Philip L. Condrey.
2. Big Bug Mining District LLC owns 10 mining claims in Arizona. The 2021 maintenance fees were paid on these claims. The claim numbers are AMC437424, AMC439458, AMC440507, AMC443155, AMC445640, AMC452459, AMC452460, AMC452461, AMC457154, AMC457155.
3. The current mailing address BLM has for Big Bug Mining District LLC is PO Box 1238, Mayer, AZ 86333-1238. This is the same address on file for Owen Wildman.
4. Ownership of the mining claims is shown on an enclosure.

In accordance with 43 C.F.R. 3835.92(d), because you or a co-claimant own more than 10 mining claims or sites and submitted a small miner waiver request and failed to pay the required maintenance fee on or before the due date for the 2021 assessment year, the mining claims listed above are declared forfeited and void as of September 1, 2020. Additionally you and the co-claimants may be subject to criminal penalties under 18 U.S.C. 1001.

Reclamation Requirements

This decision does not relieve you of the liability for reclamation of all areas disturbed by your activities on lands covered by the subject mining claim(s) and/or site(s). After you complete the reclamation, you must notify the authorized officer of the appropriate surface managing agency so that the authorized officer may conduct a final site inspection and determine whether you may be released from liability. If you fail to reclaim the land to the satisfaction of the authorized officer, the surface management agency may cite you for noncompliance under its surface management regulations.

For land administered by the BLM, if you fail to reclaim the land to the satisfaction of the authorized officer as required in 43 CFR Subpart 3809, the BLM will issue an order of noncompliance under 43 CFR 3809.601(a). If you fail to comply with the noncompliance

order, the BLM may take further action under 43 CFR 3809.604. Failure to conduct reclamation is a prohibited act that may subject you to criminal penalties. (See 43 CFR 3809.605(h) and 43 CFR 3809.700)

Appeal Procedures

This decision may be appealed to the Interior Board of Land Appeals (IBLA), Office of the Secretary, in accordance with the regulations contained in 43 CFR Part 4, and the enclosed Form 1842-1. If an appeal is taken, your notice of appeal must be filed in this office (at the above address) within 30 days from receipt of this decision. The appellant has the burden of showing that the decision appealed from is in error.


If you wish to file a petition pursuant to regulation 43 CFR 4.21 (58 FR 4939, January 19, 1993) for a stay of the effectiveness of this decision during the time that your appeal is being reviewed by the Board, the petition for a stay must accompany your notice of appeal. A petition for a stay is required to show sufficient justification based on the standards listed below. Copies of the notice of appeal and petition for a stay must also be submitted to each party named in this decision and to the IBLA and to the appropriate Office of the Solicitor (see 43 CFR 4.413) at the same time the original documents are filed with this office. If you request a stay, you have the burden of proof to demonstrate that a stay should be granted.

Standards for Obtaining a Stay

Except as otherwise provided by law or other pertinent regulation, a petition for a stay of a decision pending appeal shall show sufficient justification based on the following standards:

- (1) The relative harm to the parties if the stay is granted or denied,
- (2) The likelihood of the appellant's success on the merits,
- (3) The likelihood of immediate and irreparable harm if the stay is not granted, and
- (4) Whether the public interest favors granting the stay.

Please include your AMC serial number(s) on all correspondence. If additional information is required, please contact RéAnn Myers at 602-417-9413.



Amy F. DePestel
Supervisory Land Law Examiner
Lands, Minerals and Energy Division

Enclosures



United States Department of the Interior



BUREAU OF LAND MANAGEMENT
Arizona State Office
One North Central Avenue, Suite 800
Phoenix, Arizona 85004-4427
www.blm.gov/az/

SEP 30 2020

In Reply Refer To:

3800 (9200) RM

AMC390560, AMC390605, AMC395564, AMC414439, AMC425373, AMC429963,
AMC452238, AMC458030, AMC458210

CERTIFIED MAIL - RETURN RECEIPT REQUESTED 9214 8901 9403 8321 8502 18

DECISION

GAIL THOMPSON
2921 W YOUNG
SHOW LOW, AZ 85901-6932

AMC390560, AMC390605, AMC395564, AMC414439, AMC425373, AMC429963,
AMC452238, AMC458030, AMC458210
PIANO MAN, SWINDLER NORTH, FORBACH PONDS BENCH, PIANO MAN 2,
LOADED FOR BEAR, CHAPARRAL GULCH, DOUBLE L, UNION 3, SILVER QUEEN

Maintenance Fee Waiver Certifications Denied Mining Claims Declared Forfeited

The Maintenance Fee Waiver Certifications (small miner waivers) filed for the 2021 assessment year, for the mining claims listed above, are denied. Because the small miner waivers are denied and because the required maintenance fee payments due on or before September 1, 2020, were not paid, these claims are declared forfeited.

The Bureau of Land Management's (BLM) regulations at 43 CFR 3830.21, and 3834.11(a)(2) state that by September 1 of each year, holders of mining claims must pay an annual maintenance fee of \$165 per claim per 20 acres or portion thereof. In lieu of paying the required maintenance fee, claimants may submit a valid small miner waiver, in accordance with 43 CFR 3835.1, 3835.10, and 3835.11.

In accordance with 43 CFR 3835.1(b), to qualify for a small miner waiver, you and all related parties must hold no more than a total of 10 mining claims or sites nationwide. As defined at

43 CFR 3830.5, "related party means: a) the spouse and dependent children of the claimant as defined in section 152 of the Internal Revenue Code of 1986 [26 U.S.C. section 152]; or, b) A person who controls, is controlled by, or is under common control with the claimant." "Control means actual control, legal control, or the power to exercise control, through or by common directors, officers, stockholders, a voting trust, or a holding company or Investment Company, or any other means."

Small miner waivers were filed for the seventeen mining claims listed above. The BLM has reviewed the case files for each of the mining claims listed above to verify that the owners qualify for a small miner waiver. The BLM has made the following findings:

1. Arizona Corporate Commission documents show that Big Bug Mining District LLC is a corporation registered in Arizona, dating back to 2017. According to Arizona Corporate Commission documents, the current statutory agent is Timothy Hayden. Listed as the current managing members are Dale C. Bennett, Owen Wildman, Gerald A. Baker, and Philip L. Condrey.
2. Big Bug Mining District LLC owns 10 mining claims in Arizona. The 2021 maintenance fees were paid on these claims. The claim numbers are AMC437424, AMC439458, AMC440507, AMC443155, AMC445640, AMC452459, AMC452460, AMC452461, AMC457154, AMC457155.
3. The current mailing address BLM has for Big Bug Mining District LLC is PO Box 1238, Mayer, AZ 86333-1238. This is the same address on file for Owen Wildman.
4. Ownership of the mining claims is shown on an enclosure.

In accordance with 43 C.F.R. 3835.92(d), because you or a co-claimant own more than 10 mining claims or sites and submitted a small miner waiver request and failed to pay the required maintenance fee on or before the due date for the 2021 assessment year, the mining claims listed above are declared forfeited and void as of September 1, 2020. Additionally you and the co-claimants may be subject to criminal penalties under 18 U.S.C. 1001.

Reclamation Requirements

This decision does not relieve you of the liability for reclamation of all areas disturbed by your activities on lands covered by the subject mining claim(s) and/or site(s). After you complete the reclamation, you must notify the authorized officer of the appropriate surface managing agency so that the authorized officer may conduct a final site inspection and determine whether you may be released from liability. If you fail to reclaim the land to the satisfaction of the authorized officer, the surface management agency may cite you for noncompliance under its surface management regulations.

For land administered by the BLM, if you fail to reclaim the land to the satisfaction of the authorized officer as required in 43 CFR Subpart 3809, the BLM will issue an order of noncompliance under 43 CFR 3809.601(a). If you fail to comply with the noncompliance

order, the BLM may take further action under 43 CFR 3809.604. Failure to conduct reclamation is a prohibited act that may subject you to criminal penalties. (See 43 CFR 3809.605(h) and 43 CFR 3809.700)

Appeal Procedures

This decision may be appealed to the Interior Board of Land Appeals (IBLA), Office of the Secretary, in accordance with the regulations contained in 43 CFR Part 4, and the enclosed Form 1842-1. If an appeal is taken, your notice of appeal must be filed in this office (at the above address) within 30 days from receipt of this decision. The appellant has the burden of showing that the decision appealed from is in error.


If you wish to file a petition pursuant to regulation 43 CFR 4.21 (58 FR 4939, January 19, 1993) for a stay of the effectiveness of this decision during the time that your appeal is being reviewed by the Board, the petition for a stay must accompany your notice of appeal. A petition for a stay is required to show sufficient justification based on the standards listed below. Copies of the notice of appeal and petition for a stay must also be submitted to each party named in this decision and to the IBLA and to the appropriate Office of the Solicitor (see 43 CFR 4.413) at the same time the original documents are filed with this office. If you request a stay, you have the burden of proof to demonstrate that a stay should be granted.

Standards for Obtaining a Stay

Except as otherwise provided by law or other pertinent regulation, a petition for a stay of a decision pending appeal shall show sufficient justification based on the following standards:

- (1) The relative harm to the parties if the stay is granted or denied,
- (2) The likelihood of the appellant's success on the merits,
- (3) The likelihood of immediate and irreparable harm if the stay is not granted, and
- (4) Whether the public interest favors granting the stay.

Please include your AMC serial number(s) on all correspondence. If additional information is required, please contact RéAnn Myers at 602-417-9413.


Amy F. DePestel
Supervisory Land Law Examiner
Lands, Minerals and Energy Division

Enclosures



United States Department of the Interior



BUREAU OF LAND MANAGEMENT

Arizona State Office

One North Central Avenue, Suite 800

Phoenix, Arizona 85004-4427

www.blm.gov/az/

SEP 30 2020

In Reply Refer To:

3800 (9200) RM

AMC390560, AMC390605, AMC395564, AMC414439, AMC425373, AMC429963,
AMC452238, AMC458030, AMC458210

CERTIFIED MAIL - RETURN RECEIPT REQUESTED 9214 8901 9403 8321 8502 25

DECISION

BOBBY SHEARON

PO BOX 325

DEWEY, AZ 86327-0325

AMC390560, AMC390605, AMC395564, AMC414439, AMC425373, AMC429963,
AMC452238, AMC458030, AMC458210

PIANO MAN, SWINDLER NORTH, FORBACH PONDS BENCH, PIANO MAN 2,
LOADED FOR BEAR, CHAPARRAL GULCH, DOUBLE L, UNION 3, SILVER QUEEN

Maintenance Fee Waiver Certifications Denied Mining Claims Declared Forfeited

The Maintenance Fee Waiver Certifications (small miner waivers) filed for the 2021 assessment year, for the mining claims listed above, are denied. Because the small miner waivers are denied and because the required maintenance fee payments due on or before September 1, 2020, were not paid, these claims are declared forfeited.

The Bureau of Land Management's (BLM) regulations at 43 CFR 3830.21, and 3834.11(a)(2) state that by September 1 of each year, holders of mining claims must pay an annual maintenance fee of \$165 per claim per 20 acres or portion thereof. In lieu of paying the required maintenance fee, claimants may submit a valid small miner waiver, in accordance with 43 CFR 3835.1, 3835.10, and 3835.11.

In accordance with 43 CFR 3835.1(b), to qualify for a small miner waiver, you and all related parties must hold no more than a total of 10 mining claims or sites nationwide. As defined at

43 CFR 3830.5, "related party means: a) the spouse and dependent children of the claimant as defined in section 152 of the Internal Revenue Code of 1986 [26 U.S.C. section 152]; or, b) A person who controls, is controlled by, or is under common control with the claimant." "Control means actual control, legal control, or the power to exercise control, through or by common directors, officers, stockholders, a voting trust, or a holding company or Investment Company, or any other means."

Small miner waivers were filed for the seventeen mining claims listed above. The BLM has reviewed the case files for each of the mining claims listed above to verify that the owners qualify for a small miner waiver. The BLM has made the following findings:

1. Arizona Corporate Commission documents show that Big Bug Mining District LLC is a corporation registered in Arizona, dating back to 2017. According to Arizona Corporate Commission documents, the current statutory agent is Timothy Hayden. Listed as the current managing members are Dale C. Bennett, Owen Wildman, Gerald A. Baker, and Philip L. Condrey.
2. Big Bug Mining District LLC owns 10 mining claims in Arizona. The 2021 maintenance fees were paid on these claims. The claim numbers are AMC437424, AMC439458, AMC440507, AMC443155, AMC445640, AMC452459, AMC452460, AMC452461, AMC457154, AMC457155.
3. The current mailing address BLM has for Big Bug Mining District LLC is PO Box 1238, Mayer, AZ 86333-1238. This is the same address on file for Owen Wildman.
4. Ownership of the mining claims is shown on an enclosure.

In accordance with 43 C.F.R. 3835.92(d), because you or a co-claimant own more than 10 mining claims or sites and submitted a small miner waiver request and failed to pay the required maintenance fee on or before the due date for the 2021 assessment year, the mining claims listed above are declared forfeited and void as of September 1, 2020. Additionally you and the co-claimants may be subject to criminal penalties under 18 U.S.C. 1001.

Reclamation Requirements

This decision does not relieve you of the liability for reclamation of all areas disturbed by your activities on lands covered by the subject mining claim(s) and/or site(s). After you complete the reclamation, you must notify the authorized officer of the appropriate surface managing agency so that the authorized officer may conduct a final site inspection and determine whether you may be released from liability. If you fail to reclaim the land to the satisfaction of the authorized officer, the surface management agency may cite you for noncompliance under its surface management regulations.

For land administered by the BLM, if you fail to reclaim the land to the satisfaction of the authorized officer as required in 43 CFR Subpart 3809, the BLM will issue an order of noncompliance under 43 CFR 3809.601(a). If you fail to comply with the noncompliance

order, the BLM may take further action under 43 CFR 3809.604. Failure to conduct reclamation is a prohibited act that may subject you to criminal penalties. (See 43 CFR 3809.605(h) and 43 CFR 3809.700)

Appeal Procedures

This decision may be appealed to the Interior Board of Land Appeals (IBLA), Office of the Secretary, in accordance with the regulations contained in 43 CFR Part 4, and the enclosed Form 1842-1. If an appeal is taken, your notice of appeal must be filed in this office (at the above address) within 30 days from receipt of this decision. The appellant has the burden of showing that the decision appealed from is in error.


If you wish to file a petition pursuant to regulation 43 CFR 4.21 (58 FR 4939, January 19, 1993) for a stay of the effectiveness of this decision during the time that your appeal is being reviewed by the Board, the petition for a stay must accompany your notice of appeal. A petition for a stay is required to show sufficient justification based on the standards listed below. Copies of the notice of appeal and petition for a stay must also be submitted to each party named in this decision and to the IBLA and to the appropriate Office of the Solicitor (see 43 CFR 4.413) at the same time the original documents are filed with this office. If you request a stay, you have the burden of proof to demonstrate that a stay should be granted.

Standards for Obtaining a Stay

Except as otherwise provided by law or other pertinent regulation, a petition for a stay of a decision pending appeal shall show sufficient justification based on the following standards:

- (1) The relative harm to the parties if the stay is granted or denied,
- (2) The likelihood of the appellant's success on the merits,
- (3) The likelihood of immediate and irreparable harm if the stay is not granted, and
- (4) Whether the public interest favors granting the stay.

Please include your AMC serial number(s) on all correspondence. If additional information is required, please contact RéAnn Myers at 602-417-9413.



Amy F. DePestel
Supervisory Land Law Examiner
Lands, Minerals and Energy Division


Enclosures

Date Produced: 10/12/2020

ConnectSuite Inc.:

The following is the delivery information for Certified Mail™/RRE item number 9214 8901 9403 8321 8502 25. Our records indicate that this item was delivered on 10/05/2020 at 11:59 a.m. in DEWEY, AZ 86327. The scanned image of the recipient information is provided below.

Signature of Recipient :



Bobby S H 29R6N

Address of Recipient :

PO BOX 325

DEWEY, AZ 86327-0325

Thank you for selecting the Postal Service for your mailing needs. If you require additional assistance, please contact your local post office or Postal Service representative.

Sincerely,
United States Postal Service

The customer reference number shown below is not validated or endorsed by the United States Postal Service. It is solely for customer use.

Customer Reference Number: C2295416.13061753



United States Department of the Interior

BUREAU OF LAND MANAGEMENT
Arizona State Office
One North Central Avenue, Suite 800
Phoenix, Arizona 85004-4427
www.blm.gov/az/



SEP 30 2020

In Reply Refer To:

3800 (9200) RM

AMC390560, AMC390605, AMC395564, AMC414439, AMC425373, AMC429963,
AMC452238, AMC458030, AMC458210

CERTIFIED MAIL - RETURN RECEIPT REQUESTED 9214 8901 9403 8321 8502 32

DECISION

CURT BORK
PO BOX 1427
MAYER, AZ 86333-1427

AMC390560, AMC390605, AMC395564, AMC414439, AMC425373, AMC429963,
AMC452238, AMC458030, AMC458210
PIANO MAN, SWINDLER NORTH, FORBACH PONDS BENCH, PIANO MAN 2,
LOADED FOR BEAR, CHAPARRAL GULCH, DOUBLE L, UNION 3, SILVER QUEEN

Maintenance Fee Waiver Certifications Denied
Mining Claims Declared Forfeited

The Maintenance Fee Waiver Certifications (small miner waivers) filed for the 2021 assessment year, for the mining claims listed above, are denied. Because the small miner waivers are denied and because the required maintenance fee payments due on or before September 1, 2020, were not paid, these claims are declared forfeited.

The Bureau of Land Management's (BLM) regulations at 43 CFR 3830.21, and 3834.11(a)(2) state that by September 1 of each year, holders of mining claims must pay an annual maintenance fee of \$165 per claim per 20 acres or portion thereof. In lieu of paying the required maintenance fee, claimants may submit a valid small miner waiver, in accordance with 43 CFR 3835.1, 3835.10, and 3835.11.

In accordance with 43 CFR 3835.1(b), to qualify for a small miner waiver, you and all related parties must hold no more than a total of 10 mining claims or sites nationwide. As defined at

43 CFR 3830.5, "related party means: a) the spouse and dependent children of the claimant as defined in section 152 of the Internal Revenue Code of 1986 [26 U.S.C. section 152]; or, b) A person who controls, is controlled by, or is under common control with the claimant." "Control means actual control, legal control, or the power to exercise control, through or by common directors, officers, stockholders, a voting trust, or a holding company or Investment Company, or any other means."

Small miner waivers were filed for the seventeen mining claims listed above. The BLM has reviewed the case files for each of the mining claims listed above to verify that the owners qualify for a small miner waiver. The BLM has made the following findings:

1. Arizona Corporate Commission documents show that Big Bug Mining District LLC is a corporation registered in Arizona, dating back to 2017. According to Arizona Corporate Commission documents, the current statutory agent is Timothy Hayden. Listed as the current managing members are Dale C. Bennett, Owen Wildman, Gerald A. Baker, and Philip L. Condrey.
2. Big Bug Mining District LLC owns 10 mining claims in Arizona. The 2021 maintenance fees were paid on these claims. The claim numbers are AMC437424, AMC439458, AMC440507, AMC443155, AMC445640, AMC452459, AMC452460, AMC452461, AMC457154, AMC457155.
3. The current mailing address BLM has for Big Bug Mining District LLC is PO Box 1238, Mayer, AZ 86333-1238. This is the same address on file for Owen Wildman.
4. Ownership of the mining claims is shown on an enclosure.

In accordance with 43 C.F.R. 3835.92(d), because you or a co-claimant own more than 10 mining claims or sites and submitted a small miner waiver request and failed to pay the required maintenance fee on or before the due date for the 2021 assessment year, the mining claims listed above are declared forfeited and void as of September 1, 2020. Additionally you and the co-claimants may be subject to criminal penalties under 18 U.S.C. 1001.

Reclamation Requirements

This decision does not relieve you of the liability for reclamation of all areas disturbed by your activities on lands covered by the subject mining claim(s) and/or site(s). After you complete the reclamation, you must notify the authorized officer of the appropriate surface managing agency so that the authorized officer may conduct a final site inspection and determine whether you may be released from liability. If you fail to reclaim the land to the satisfaction of the authorized officer, the surface management agency may cite you for noncompliance under its surface management regulations.

For land administered by the BLM, if you fail to reclaim the land to the satisfaction of the authorized officer as required in 43 CFR Subpart 3809, the BLM will issue an order of noncompliance under 43 CFR 3809.601(a). If you fail to comply with the noncompliance

order, the BLM may take further action under 43 CFR 3809.604. Failure to conduct reclamation is a prohibited act that may subject you to criminal penalties. (See 43 CFR 3809.605(h) and 43 CFR 3809.700)

Appeal Procedures

This decision may be appealed to the Interior Board of Land Appeals (IBLA), Office of the Secretary, in accordance with the regulations contained in 43 CFR Part 4, and the enclosed Form 1842-1. If an appeal is taken, your notice of appeal must be filed in this office (at the above address) within 30 days from receipt of this decision. The appellant has the burden of showing that the decision appealed from is in error.


If you wish to file a petition pursuant to regulation 43 CFR 4.21 (58 FR 4939, January 19, 1993) for a stay of the effectiveness of this decision during the time that your appeal is being reviewed by the Board, the petition for a stay must accompany your notice of appeal. A petition for a stay is required to show sufficient justification based on the standards listed below. Copies of the notice of appeal and petition for a stay must also be submitted to each party named in this decision and to the IBLA and to the appropriate Office of the Solicitor (see 43 CFR 4.413) at the same time the original documents are filed with this office. If you request a stay, you have the burden of proof to demonstrate that a stay should be granted.

Standards for Obtaining a Stay

Except as otherwise provided by law or other pertinent regulation, a petition for a stay of a decision pending appeal shall show sufficient justification based on the following standards:

- (1) The relative harm to the parties if the stay is granted or denied,
- (2) The likelihood of the appellant's success on the merits,
- (3) The likelihood of immediate and irreparable harm if the stay is not granted, and
- (4) Whether the public interest favors granting the stay.

Please include your AMC serial number(s) on all correspondence. If additional information is required, please contact RéAnn Myers at 602-417-9413.



Amy F. DePestel
Supervisory Land Law Examiner
Lands, Minerals and Energy Division

Enclosures



12 - BORK

Date Produced: 10/12/2020

ConnectSuite Inc.:

The following is the delivery information for Certified Mail™/RRE item number 9214 8901 9403 8321 8502 32. Our records indicate that this item was delivered on 10/05/2020 at 03:35 p.m. in MAYER, AZ 86333. The scanned image of the recipient information is provided below.

Signature of Recipient :

CURTIS D. BORK

Address of Recipient :

PO BOX 1427

MAYER, AZ 86333-1427

Thank you for selecting the Postal Service for your mailing needs. If you require additional assistance, please contact your local post office or Postal Service representative.

Sincerely,
United States Postal Service

The customer reference number shown below is not validated or endorsed by the United States Postal Service. It is solely for customer use.

Customer Reference Number: C2295416.13061754



United States Department of the Interior

BUREAU OF LAND MANAGEMENT

Arizona State Office

One North Central Avenue, Suite 800

Phoenix, Arizona 85004-4427

www.blm.gov/az/

SEP 30 2020



In Reply Refer To:

3800 (9200) RM

AMC390560, AMC390605, AMC395564, AMC414439, AMC425373, AMC429963,
AMC452238, AMC458030, AMC458210

CERTIFIED MAIL - RETURN RECEIPT REQUESTED 9214 8901 9403 8321 8502 49

DECISION

BRANDON GERLACH
PO BOX 872
HUMBOLDT, AZ 86329-0872

AMC390560, AMC390605, AMC395564, AMC414439, AMC425373, AMC429963,
AMC452238, AMC458030, AMC458210
PIANO MAN, SWINDLER NORTH, FORBACH PONDS BENCH, PIANO MAN 2,
LOADED FOR BEAR, CHAPARRAL GULCH, DOUBLE L, UNION 3, SILVER QUEEN

Maintenance Fee Waiver Certifications Denied Mining Claims Declared Forfeited

The Maintenance Fee Waiver Certifications (small miner waivers) filed for the 2021 assessment year, for the mining claims listed above, are denied. Because the small miner waivers are denied and because the required maintenance fee payments due on or before September 1, 2020, were not paid, these claims are declared forfeited.

The Bureau of Land Management's (BLM) regulations at 43 CFR 3830.21, and 3834.11(a)(2) state that by September 1 of each year, holders of mining claims must pay an annual maintenance fee of \$165 per claim per 20 acres or portion thereof. In lieu of paying the required maintenance fee, claimants may submit a valid small miner waiver, in accordance with 43 CFR 3835.1, 3835.10, and 3835.11.

In accordance with 43 CFR 3835.1(b), to qualify for a small miner waiver, you and all related parties must hold no more than a total of 10 mining claims or sites nationwide. As defined at

43 CFR 3830.5, "related party means: a) the spouse and dependent children of the claimant as defined in section 152 of the Internal Revenue Code of 1986 [26 U.S.C. section 152]; or, b) A person who controls, is controlled by, or is under common control with the claimant." "Control means actual control, legal control, or the power to exercise control, through or by common directors, officers, stockholders, a voting trust, or a holding company or Investment Company, or any other means."

Small miner waivers were filed for the seventeen mining claims listed above. The BLM has reviewed the case files for each of the mining claims listed above to verify that the owners qualify for a small miner waiver. The BLM has made the following findings:

1. Arizona Corporate Commission documents show that Big Bug Mining District LLC is a corporation registered in Arizona, dating back to 2017. According to Arizona Corporate Commission documents, the current statutory agent is Timothy Hayden. Listed as the current managing members are Dale C. Bennett, Owen Wildman, Gerald A. Baker, and Philip L. Condrey.
2. Big Bug Mining District LLC owns 10 mining claims in Arizona. The 2021 maintenance fees were paid on these claims. The claim numbers are AMC437424, AMC439458, AMC440507, AMC443155, AMC445640, AMC452459, AMC452460, AMC452461, AMC457154, AMC457155.
3. The current mailing address BLM has for Big Bug Mining District LLC is PO Box 1238, Mayer, AZ 86333-1238. This is the same address on file for Owen Wildman.
4. Ownership of the mining claims is shown on an enclosure.

In accordance with 43 C.F.R. 3835.92(d), because you or a co-claimant own more than 10 mining claims or sites and submitted a small miner waiver request and failed to pay the required maintenance fee on or before the due date for the 2021 assessment year, the mining claims listed above are declared forfeited and void as of September 1, 2020. Additionally you and the co-claimants may be subject to criminal penalties under 18 U.S.C. 1001.

Reclamation Requirements

This decision does not relieve you of the liability for reclamation of all areas disturbed by your activities on lands covered by the subject mining claim(s) and/or site(s). After you complete the reclamation, you must notify the authorized officer of the appropriate surface managing agency so that the authorized officer may conduct a final site inspection and determine whether you may be released from liability. If you fail to reclaim the land to the satisfaction of the authorized officer, the surface management agency may cite you for noncompliance under its surface management regulations.

For land administered by the BLM, if you fail to reclaim the land to the satisfaction of the authorized officer as required in 43 CFR Subpart 3809, the BLM will issue an order of noncompliance under 43 CFR 3809.601(a). If you fail to comply with the noncompliance

order, the BLM may take further action under 43 CFR 3809.604. Failure to conduct reclamation is a prohibited act that may subject you to criminal penalties. (See 43 CFR 3809.605(h) and 43 CFR 3809.700)

Appeal Procedures

This decision may be appealed to the Interior Board of Land Appeals (IBLA), Office of the Secretary, in accordance with the regulations contained in 43 CFR Part 4, and the enclosed Form 1842-1. If an appeal is taken, your notice of appeal must be filed in this office (at the above address) within 30 days from receipt of this decision. The appellant has the burden of showing that the decision appealed from is in error.


If you wish to file a petition pursuant to regulation 43 CFR 4.21 (58 FR 4939, January 19, 1993) for a stay of the effectiveness of this decision during the time that your appeal is being reviewed by the Board, the petition for a stay must accompany your notice of appeal. A petition for a stay is required to show sufficient justification based on the standards listed below. Copies of the notice of appeal and petition for a stay must also be submitted to each party named in this decision and to the IBLA and to the appropriate Office of the Solicitor (see 43 CFR 4.413) at the same time the original documents are filed with this office. If you request a stay, you have the burden of proof to demonstrate that a stay should be granted.

Standards for Obtaining a Stay

Except as otherwise provided by law or other pertinent regulation, a petition for a stay of a decision pending appeal shall show sufficient justification based on the following standards:

- (1) The relative harm to the parties if the stay is granted or denied,
- (2) The likelihood of the appellant's success on the merits,
- (3) The likelihood of immediate and irreparable harm if the stay is not granted, and
- (4) Whether the public interest favors granting the stay.

Please include your AMC serial number(s) on all correspondence. If additional information is required, please contact RéAnn Myers at 602-417-9413.


Amy F. DePestel
Supervisory Land Law Examiner
Lands, Minerals and Energy Division

Enclosures



United States Department of the Interior



BUREAU OF LAND MANAGEMENT

Arizona State Office

One North Central Avenue, Suite 800

Phoenix, Arizona 85004-4427

www.blm.gov/az/

SEP 30 2020

In Reply Refer To:

3800 (9200) RM

AMC390560, AMC390605, AMC395564, AMC414439, AMC425373, AMC429963,
AMC452238, AMC458030, AMC458210

CERTIFIED MAIL - RETURN RECEIPT REQUESTED 9214 8901 9403 8321 8502 56

DECISION

DOUG RHOADES

PO BOX 970

CHINO VALLEY, AZ 86323-0970

AMC390560, AMC390605, AMC395564, AMC414439, AMC425373, AMC429963,
AMC452238, AMC458030, AMC458210

PIANO MAN, SWINDLER NORTH, FORBACH PONDS BENCH, PIANO MAN 2,
LOADED FOR BEAR, CHAPARRAL GULCH, DOUBLE L, UNION 3, SILVER QUEEN

Maintenance Fee Waiver Certifications Denied Mining Claims Declared Forfeited

The Maintenance Fee Waiver Certifications (small miner waivers) filed for the 2021 assessment year, for the mining claims listed above, are denied. Because the small miner waivers are denied and because the required maintenance fee payments due on or before September 1, 2020, were not paid, these claims are declared forfeited.

The Bureau of Land Management's (BLM) regulations at 43 CFR 3830.21, and 3834.11(a)(2) state that by September 1 of each year, holders of mining claims must pay an annual maintenance fee of \$165 per claim per 20 acres or portion thereof. In lieu of paying the required maintenance fee, claimants may submit a valid small miner waiver, in accordance with 43 CFR 3835.1, 3835.10, and 3835.11.

In accordance with 43 CFR 3835.1(b), to qualify for a small miner waiver, you and all related parties must hold no more than a total of 10 mining claims or sites nationwide. As defined at

43 CFR 3830.5, "related party means: a) the spouse and dependent children of the claimant as defined in section 152 of the Internal Revenue Code of 1986 [26 U.S.C. section 152]; or, b) A person who controls, is controlled by, or is under common control with the claimant." "Control means actual control, legal control, or the power to exercise control, through or by common directors, officers, stockholders, a voting trust, or a holding company or Investment Company, or any other means."

Small miner waivers were filed for the seventeen mining claims listed above. The BLM has reviewed the case files for each of the mining claims listed above to verify that the owners qualify for a small miner waiver. The BLM has made the following findings:

1. Arizona Corporate Commission documents show that Big Bug Mining District LLC is a corporation registered in Arizona, dating back to 2017. According to Arizona Corporate Commission documents, the current statutory agent is Timothy Hayden. Listed as the current managing members are Dale C. Bennett, Owen Wildman, Gerald A. Baker, and Philip L. Condrey.
2. Big Bug Mining District LLC owns 10 mining claims in Arizona. The 2021 maintenance fees were paid on these claims. The claim numbers are AMC437424, AMC439458, AMC440507, AMC443155, AMC445640, AMC452459, AMC452460, AMC452461, AMC457154, AMC457155.
3. The current mailing address BLM has for Big Bug Mining District LLC is PO Box 1238, Mayer, AZ 86333-1238. This is the same address on file for Owen Wildman.
4. Ownership of the mining claims is shown on an enclosure.

In accordance with 43 C.F.R. 3835.92(d), because you or a co-claimant own more than 10 mining claims or sites and submitted a small miner waiver request and failed to pay the required maintenance fee on or before the due date for the 2021 assessment year, the mining claims listed above are declared forfeited and void as of September 1, 2020. Additionally you and the co-claimants may be subject to criminal penalties under 18 U.S.C. 1001.

Reclamation Requirements

This decision does not relieve you of the liability for reclamation of all areas disturbed by your activities on lands covered by the subject mining claim(s) and/or site(s). After you complete the reclamation, you must notify the authorized officer of the appropriate surface managing agency so that the authorized officer may conduct a final site inspection and determine whether you may be released from liability. If you fail to reclaim the land to the satisfaction of the authorized officer, the surface management agency may cite you for noncompliance under its surface management regulations.

For land administered by the BLM, if you fail to reclaim the land to the satisfaction of the authorized officer as required in 43 CFR Subpart 3809, the BLM will issue an order of noncompliance under 43 CFR 3809.601(a). If you fail to comply with the noncompliance

order, the BLM may take further action under 43 CFR 3809.604. Failure to conduct reclamation is a prohibited act that may subject you to criminal penalties. (See 43 CFR 3809.605(h) and 43 CFR 3809.700)

Appeal Procedures

This decision may be appealed to the Interior Board of Land Appeals (IBLA), Office of the Secretary, in accordance with the regulations contained in 43 CFR Part 4, and the enclosed Form 1842-1. If an appeal is taken, your notice of appeal must be filed in this office (at the above address) within 30 days from receipt of this decision. The appellant has the burden of showing that the decision appealed from is in error.


If you wish to file a petition pursuant to regulation 43 CFR 4.21 (58 FR 4939, January 19, 1993) for a stay of the effectiveness of this decision during the time that your appeal is being reviewed by the Board, the petition for a stay must accompany your notice of appeal. A petition for a stay is required to show sufficient justification based on the standards listed below. Copies of the notice of appeal and petition for a stay must also be submitted to each party named in this decision and to the IBLA and to the appropriate Office of the Solicitor (see 43 CFR 4.413) at the same time the original documents are filed with this office. If you request a stay, you have the burden of proof to demonstrate that a stay should be granted.

Standards for Obtaining a Stay

Except as otherwise provided by law or other pertinent regulation, a petition for a stay of a decision pending appeal shall show sufficient justification based on the following standards:

- (1) The relative harm to the parties if the stay is granted or denied,
- (2) The likelihood of the appellant's success on the merits,
- (3) The likelihood of immediate and irreparable harm if the stay is not granted, and
- (4) Whether the public interest favors granting the stay.

Please include your AMC serial number(s) on all correspondence. If additional information is required, please contact RéAnn Myers at 602-417-9413.



Amy F. DePestel
Supervisory Land Law Examiner
Lands, Minerals and Energy Division



Enclosures

Date Produced: 10/19/2020

ConnectSuite Inc.:

The following is the delivery information for Certified Mail™/RRE item number 9214 8901 9403 8321 8502 56. Our records indicate that this item was delivered on 10/15/2020 at 10:12 a.m. in CHINO VALLEY, AZ 86323. The scanned image of the recipient information is provided below.

Signature of Recipient :

Delivery Section
Signature: 
Print Name: 

Address of Recipient :

very
free 

Thank you for selecting the Postal Service for your mailing needs. If you require additional assistance, please contact your local post office or Postal Service representative.

Sincerely,
United States Postal Service

The customer reference number shown below is not validated or endorsed by the United States Postal Service. It is solely for customer use.

Customer Reference Number: C2295416.13061756



United States Department of the Interior



BUREAU OF LAND MANAGEMENT
Arizona State Office
One North Central Avenue, Suite 800
Phoenix, Arizona 85004-4427
www.blm.gov/az/

SEP 30 2020

In Reply Refer To:

3800 (9200) RM

AMC390560, AMC390605, AMC395564, AMC414439, AMC425373, AMC429963,
AMC452238, AMC458030, AMC458210

CERTIFIED MAIL - RETURN RECEIPT REQUESTED 9214 8901 9403 8321 8502 63

DECISION

ROGER GRASS
7386 E NIGHT WATCH WAY
PRESCOTT VALLEY, AZ 86314-1416

AMC390560, AMC390605, AMC395564, AMC414439, AMC425373, AMC429963,
AMC452238, AMC458030, AMC458210
PIANO MAN, SWINDLER NORTH, FORBACH PONDS BENCH, PIANO MAN 2,
LOADED FOR BEAR, CHAPARRAL GULCH, DOUBLE L, UNION 3, SILVER QUEEN

Maintenance Fee Waiver Certifications Denied Mining Claims Declared Forfeited

The Maintenance Fee Waiver Certifications (small miner waivers) filed for the 2021 assessment year, for the mining claims listed above, are denied. Because the small miner waivers are denied and because the required maintenance fee payments due on or before September 1, 2020, were not paid, these claims are declared forfeited.

The Bureau of Land Management's (BLM) regulations at 43 CFR 3830.21, and 3834.11(a)(2) state that by September 1 of each year, holders of mining claims must pay an annual maintenance fee of \$165 per claim per 20 acres or portion thereof. In lieu of paying the required maintenance fee, claimants may submit a valid small miner waiver, in accordance with 43 CFR 3835.1, 3835.10, and 3835.11.

In accordance with 43 CFR 3835.1(b), to qualify for a small miner waiver, you and all related parties must hold no more than a total of 10 mining claims or sites nationwide. As defined at

43 CFR 3830.5, "related party means: a) the spouse and dependent children of the claimant as defined in section 152 of the Internal Revenue Code of 1986 [26 U.S.C. section 152]; or, b) A person who controls, is controlled by, or is under common control with the claimant." "Control means actual control, legal control, or the power to exercise control, through or by common directors, officers, stockholders, a voting trust, or a holding company or Investment Company, or any other means."

Small miner waivers were filed for the seventeen mining claims listed above. The BLM has reviewed the case files for each of the mining claims listed above to verify that the owners qualify for a small miner waiver. The BLM has made the following findings:

1. Arizona Corporate Commission documents show that Big Bug Mining District LLC is a corporation registered in Arizona, dating back to 2017. According to Arizona Corporate Commission documents, the current statutory agent is Timothy Hayden. Listed as the current managing members are Dale C. Bennett, Owen Wildman, Gerald A. Baker, and Philip L. Condrey.
2. Big Bug Mining District LLC owns 10 mining claims in Arizona. The 2021 maintenance fees were paid on these claims. The claim numbers are AMC437424, AMC439458, AMC440507, AMC443155, AMC445640, AMC452459, AMC452460, AMC452461, AMC457154, AMC457155.
3. The current mailing address BLM has for Big Bug Mining District LLC is PO Box 1238, Mayer, AZ 86333-1238. This is the same address on file for Owen Wildman.
4. Ownership of the mining claims is shown on an enclosure.

In accordance with 43 C.F.R. 3835.92(d), because you or a co-claimant own more than 10 mining claims or sites and submitted a small miner waiver request and failed to pay the required maintenance fee on or before the due date for the 2021 assessment year, the mining claims listed above are declared forfeited and void as of September 1, 2020. Additionally you and the co-claimants may be subject to criminal penalties under 18 U.S.C. 1001.

Reclamation Requirements

This decision does not relieve you of the liability for reclamation of all areas disturbed by your activities on lands covered by the subject mining claim(s) and/or site(s). After you complete the reclamation, you must notify the authorized officer of the appropriate surface managing agency so that the authorized officer may conduct a final site inspection and determine whether you may be released from liability. If you fail to reclaim the land to the satisfaction of the authorized officer, the surface management agency may cite you for noncompliance under its surface management regulations.

For land administered by the BLM, if you fail to reclaim the land to the satisfaction of the authorized officer as required in 43 CFR Subpart 3809, the BLM will issue an order of noncompliance under 43 CFR 3809.601(a). If you fail to comply with the noncompliance

order, the BLM may take further action under 43 CFR 3809.604. Failure to conduct reclamation is a prohibited act that may subject you to criminal penalties. (See 43 CFR 3809.605(h) and 43 CFR 3809.700)

Appeal Procedures

This decision may be appealed to the Interior Board of Land Appeals (IBLA), Office of the Secretary, in accordance with the regulations contained in 43 CFR Part 4, and the enclosed Form 1842-1. If an appeal is taken, your notice of appeal must be filed in this office (at the above address) within 30 days from receipt of this decision. The appellant has the burden of showing that the decision appealed from is in error.


If you wish to file a petition pursuant to regulation 43 CFR 4.21 (58 FR 4939, January 19, 1993) for a stay of the effectiveness of this decision during the time that your appeal is being reviewed by the Board, the petition for a stay must accompany your notice of appeal. A petition for a stay is required to show sufficient justification based on the standards listed below. Copies of the notice of appeal and petition for a stay must also be submitted to each party named in this decision and to the IBLA and to the appropriate Office of the Solicitor (see 43 CFR 4.413) at the same time the original documents are filed with this office. If you request a stay, you have the burden of proof to demonstrate that a stay should be granted.

Standards for Obtaining a Stay

Except as otherwise provided by law or other pertinent regulation, a petition for a stay of a decision pending appeal shall show sufficient justification based on the following standards:

- (1) The relative harm to the parties if the stay is granted or denied,
- (2) The likelihood of the appellant's success on the merits,
- (3) The likelihood of immediate and irreparable harm if the stay is not granted, and
- (4) Whether the public interest favors granting the stay.

Please include your AMC serial number(s) on all correspondence. If additional information is required, please contact RéAnn Myers at 602-417-9413.



Amy F. DePestel
Supervisory Land Law Examiner
Lands, Minerals and Energy Division

Enclosures



Date Produced: 10/12/2020

ConnectSuite Inc.:

The following is the delivery information for Certified Mail™/RRE item number 9214 8901 9403 8321 8502 63. Our records indicate that this item was delivered on 10/05/2020 at 03:34 p.m. in PRESCOTT VALLEY, AZ 86314. The scanned image of the recipient information is provided below.

Signature of Recipient :

L BRESS
VA 4/9 1/9 MIC

Address of Recipient :

7596 E. N. HWY 144

Thank you for selecting the Postal Service for your mailing needs. If you require additional assistance, please contact your local post office or Postal Service representative.

Sincerely,
United States Postal Service

The customer reference number shown below is not validated or endorsed by the United States Postal Service. It is solely for customer use.

Customer Reference Number: C2295416.13061757



United States Department of the Interior



BUREAU OF LAND MANAGEMENT

Arizona State Office

One North Central Avenue, Suite 800

Phoenix, Arizona 85004-4427

www.blm.gov/az/

SEP 30 2020

In Reply Refer To:

3800 (9200) RM

AMC390560, AMC390605, AMC395564, AMC414439, AMC425373, AMC429963,

AMC452238, AMC458030, AMC458210

CERTIFIED MAIL - RETURN RECEIPT REQUESTED 9214 8901 9403 8321 8502 70

DECISION

PHILLIP CONDREY

PO BOX 684

HUMBOLDT, AZ 86329-0684

AMC390560, AMC390605, AMC395564, AMC414439, AMC425373, AMC429963,

AMC452238, AMC458030, AMC458210

PIANO MAN, SWINDLER NORTH, FORBACH PONDS BENCH, PIANO MAN 2,

LOADED FOR BEAR, CHAPARRAL GULCH, DOUBLE L, UNION 3, SILVER QUEEN

Maintenance Fee Waiver Certifications Denied

Mining Claims Declared Forfeited

The Maintenance Fee Waiver Certifications (small miner waivers) filed for the 2021 assessment year, for the mining claims listed above, are denied. Because the small miner waivers are denied and because the required maintenance fee payments due on or before September 1, 2020, were not paid, these claims are declared forfeited.

The Bureau of Land Management's (BLM) regulations at 43 CFR 3830.21, and 3834.11(a)(2) state that by September 1 of each year, holders of mining claims must pay an annual maintenance fee of \$165 per claim per 20 acres or portion thereof. In lieu of paying the required maintenance fee, claimants may submit a valid small miner waiver, in accordance with 43 CFR 3835.1, 3835.10, and 3835.11.

In accordance with 43 CFR 3835.1(b), to qualify for a small miner waiver, you and all related parties must hold no more than a total of 10 mining claims or sites nationwide. As defined at

43 CFR 3830.5, "related party means: a) the spouse and dependent children of the claimant as defined in section 152 of the Internal Revenue Code of 1986 [26 U.S.C. section 152]; or, b) A person who controls, is controlled by, or is under common control with the claimant." "Control means actual control, legal control, or the power to exercise control, through or by common directors, officers, stockholders, a voting trust, or a holding company or Investment Company, or any other means."

Small miner waivers were filed for the seventeen mining claims listed above. The BLM has reviewed the case files for each of the mining claims listed above to verify that the owners qualify for a small miner waiver. The BLM has made the following findings:

1. Arizona Corporate Commission documents show that Big Bug Mining District LLC is a corporation registered in Arizona, dating back to 2017. According to Arizona Corporate Commission documents, the current statutory agent is Timothy Hayden. Listed as the current managing members are Dale C. Bennett, Owen Wildman, Gerald A. Baker, and Philip L. Condrey.
2. Big Bug Mining District LLC owns 10 mining claims in Arizona. The 2021 maintenance fees were paid on these claims. The claim numbers are AMC437424, AMC439458, AMC440507, AMC443155, AMC445640, AMC452459, AMC452460, AMC452461, AMC457154, AMC457155.
3. The current mailing address BLM has for Big Bug Mining District LLC is PO Box 1238, Mayer, AZ 86333-1238. This is the same address on file for Owen Wildman.
4. Ownership of the mining claims is shown on an enclosure.

In accordance with 43 C.F.R. 3835.92(d), because you or a co-claimant own more than 10 mining claims or sites and submitted a small miner waiver request and failed to pay the required maintenance fee on or before the due date for the 2021 assessment year, the mining claims listed above are declared forfeited and void as of September 1, 2020. Additionally you and the co-claimants may be subject to criminal penalties under 18 U.S.C. 1001.

Reclamation Requirements

This decision does not relieve you of the liability for reclamation of all areas disturbed by your activities on lands covered by the subject mining claim(s) and/or site(s). After you complete the reclamation, you must notify the authorized officer of the appropriate surface managing agency so that the authorized officer may conduct a final site inspection and determine whether you may be released from liability. If you fail to reclaim the land to the satisfaction of the authorized officer, the surface management agency may cite you for noncompliance under its surface management regulations.

For land administered by the BLM, if you fail to reclaim the land to the satisfaction of the authorized officer as required in 43 CFR Subpart 3809, the BLM will issue an order of noncompliance under 43 CFR 3809.601(a). If you fail to comply with the noncompliance

order, the BLM may take further action under 43 CFR 3809.604. Failure to conduct reclamation is a prohibited act that may subject you to criminal penalties. (See 43 CFR 3809.605(h) and 43 CFR 3809.700)

Appeal Procedures

This decision may be appealed to the Interior Board of Land Appeals (IBLA), Office of the Secretary, in accordance with the regulations contained in 43 CFR Part 4, and the enclosed Form 1842-1. If an appeal is taken, your notice of appeal must be filed in this office (at the above address) within 30 days from receipt of this decision. The appellant has the burden of showing that the decision appealed from is in error.


If you wish to file a petition pursuant to regulation 43 CFR 4.21 (58 FR 4939, January 19, 1993) for a stay of the effectiveness of this decision during the time that your appeal is being reviewed by the Board, the petition for a stay must accompany your notice of appeal. A petition for a stay is required to show sufficient justification based on the standards listed below. Copies of the notice of appeal and petition for a stay must also be submitted to each party named in this decision and to the IBLA and to the appropriate Office of the Solicitor (see 43 CFR 4.413) at the same time the original documents are filed with this office. If you request a stay, you have the burden of proof to demonstrate that a stay should be granted.

Standards for Obtaining a Stay

Except as otherwise provided by law or other pertinent regulation, a petition for a stay of a decision pending appeal shall show sufficient justification based on the following standards:

- (1) The relative harm to the parties if the stay is granted or denied,
- (2) The likelihood of the appellant's success on the merits,
- (3) The likelihood of immediate and irreparable harm if the stay is not granted, and
- (4) Whether the public interest favors granting the stay.

Please include your AMC serial number(s) on all correspondence. If additional information is required, please contact RéAnn Myers at 602-417-9413.



Amy F. DePestel
Supervisory Land Law Examiner
Lands, Minerals and Energy Division

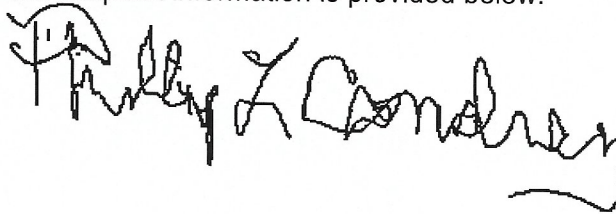
Enclosures

Date Produced: 10/12/2020

ConnectSuite Inc.:

The following is the delivery information for Certified Mail™/RRE item number 9214 8901 9403 8321 8502 70. Our records indicate that this item was delivered on 10/06/2020 at 01:21 p.m. in HUMBOLDT, AZ 86329. The scanned image of the recipient information is provided below.

Signature of Recipient :



Address of Recipient :

PO BOX 684

HUMBOLDT, AZ 86329-0684

Thank you for selecting the Postal Service for your mailing needs. If you require additional assistance, please contact your local post office or Postal Service representative.

Sincerely,
United States Postal Service

The customer reference number shown below is not validated or endorsed by the United States Postal Service. It is solely for customer use.

Customer Reference Number: C2295416.13061758



United States Department of the Interior



BUREAU OF LAND MANAGEMENT
Arizona State Office
One North Central Avenue, Suite 800
Phoenix, Arizona 85004-4427
www.blm.gov/az/

SEP 30 2020

In Reply Refer To:

3800 (9200) RM

AMC390560, AMC390605, AMC395564, AMC414439, AMC425373, AMC429963,
AMC452238, AMC458030, AMC458210

CERTIFIED MAIL - RETURN RECEIPT REQUESTED 9214 8901 9403 8321 8502 87

DECISION

PATRICK C RUDOLPH
14005 E WAGON WHEEL DR
DEWEY, AZ 86327-6844

AMC390560, AMC390605, AMC395564, AMC414439, AMC425373, AMC429963,
AMC452238, AMC458030, AMC458210
PIANO MAN, SWINDLER NORTH, FORBACH PONDS BENCH, PIANO MAN 2,
LOADED FOR BEAR, CHAPARRAL GULCH, DOUBLE L, UNION 3, SILVER QUEEN

Maintenance Fee Waiver Certifications Denied Mining Claims Declared Forfeited

The Maintenance Fee Waiver Certifications (small miner waivers) filed for the 2021 assessment year, for the mining claims listed above, are denied. Because the small miner waivers are denied and because the required maintenance fee payments due on or before September 1, 2020, were not paid, these claims are declared forfeited.

The Bureau of Land Management's (BLM) regulations at 43 CFR 3830.21, and 3834.11(a)(2) state that by September 1 of each year, holders of mining claims must pay an annual maintenance fee of \$165 per claim per 20 acres or portion thereof. In lieu of paying the required maintenance fee, claimants may submit a valid small miner waiver, in accordance with 43 CFR 3835.1, 3835.10, and 3835.11.

In accordance with 43 CFR 3835.1(b), to qualify for a small miner waiver, you and all related parties must hold no more than a total of 10 mining claims or sites nationwide. As defined at

43 CFR 3830.5, "related party means: a) the spouse and dependent children of the claimant as defined in section 152 of the Internal Revenue Code of 1986 [26 U.S.C. section 152]; or, b) A person who controls, is controlled by, or is under common control with the claimant." "Control means actual control, legal control, or the power to exercise control, through or by common directors, officers, stockholders, a voting trust, or a holding company or Investment Company, or any other means."

Small miner waivers were filed for the seventeen mining claims listed above. The BLM has reviewed the case files for each of the mining claims listed above to verify that the owners qualify for a small miner waiver. The BLM has made the following findings:

1. Arizona Corporate Commission documents show that Big Bug Mining District LLC is a corporation registered in Arizona, dating back to 2017. According to Arizona Corporate Commission documents, the current statutory agent is Timothy Hayden. Listed as the current managing members are Dale C. Bennett, Owen Wildman, Gerald A. Baker, and Philip L. Condrey.
2. Big Bug Mining District LLC owns 10 mining claims in Arizona. The 2021 maintenance fees were paid on these claims. The claim numbers are AMC437424, AMC439458, AMC440507, AMC443155, AMC445640, AMC452459, AMC452460, AMC452461, AMC457154, AMC457155.
3. The current mailing address BLM has for Big Bug Mining District LLC is PO Box 1238, Mayer, AZ 86333-1238. This is the same address on file for Owen Wildman.
4. Ownership of the mining claims is shown on an enclosure.

In accordance with 43 C.F.R. 3835.92(d), because you or a co-claimant own more than 10 mining claims or sites and submitted a small miner waiver request and failed to pay the required maintenance fee on or before the due date for the 2021 assessment year, the mining claims listed above are declared forfeited and void as of September 1, 2020. Additionally you and the co-claimants may be subject to criminal penalties under 18 U.S.C. 1001.

Reclamation Requirements

This decision does not relieve you of the liability for reclamation of all areas disturbed by your activities on lands covered by the subject mining claim(s) and/or site(s). After you complete the reclamation, you must notify the authorized officer of the appropriate surface managing agency so that the authorized officer may conduct a final site inspection and determine whether you may be released from liability. If you fail to reclaim the land to the satisfaction of the authorized officer, the surface management agency may cite you for noncompliance under its surface management regulations.

For land administered by the BLM, if you fail to reclaim the land to the satisfaction of the authorized officer as required in 43 CFR Subpart 3809, the BLM will issue an order of noncompliance under 43 CFR 3809.601(a). If you fail to comply with the noncompliance

order, the BLM may take further action under 43 CFR 3809.604. Failure to conduct reclamation is a prohibited act that may subject you to criminal penalties. (See 43 CFR 3809.605(h) and 43 CFR 3809.700)

Appeal Procedures

This decision may be appealed to the Interior Board of Land Appeals (IBLA), Office of the Secretary, in accordance with the regulations contained in 43 CFR Part 4, and the enclosed Form 1842-1. If an appeal is taken, your notice of appeal must be filed in this office (at the above address) within 30 days from receipt of this decision. The appellant has the burden of showing that the decision appealed from is in error.


If you wish to file a petition pursuant to regulation 43 CFR 4.21 (58 FR 4939, January 19, 1993) for a stay of the effectiveness of this decision during the time that your appeal is being reviewed by the Board, the petition for a stay must accompany your notice of appeal. A petition for a stay is required to show sufficient justification based on the standards listed below. Copies of the notice of appeal and petition for a stay must also be submitted to each party named in this decision and to the IBLA and to the appropriate Office of the Solicitor (see 43 CFR 4.413) at the same time the original documents are filed with this office. If you request a stay, you have the burden of proof to demonstrate that a stay should be granted.

Standards for Obtaining a Stay

Except as otherwise provided by law or other pertinent regulation, a petition for a stay of a decision pending appeal shall show sufficient justification based on the following standards:

- (1) The relative harm to the parties if the stay is granted or denied,
- (2) The likelihood of the appellant's success on the merits,
- (3) The likelihood of immediate and irreparable harm if the stay is not granted, and
- (4) Whether the public interest favors granting the stay.

Please include your AMC serial number(s) on all correspondence. If additional information is required, please contact RéAnn Myers at 602-417-9413.



Amy F. DePestel
Supervisory Land Law Examiner
Lands, Minerals and Energy Division


Enclosures

Date Produced: 10/12/2020

ConnectSuite Inc.:

The following is the delivery information for Certified Mail™/RRE item number 9214 8901 9403 8321 8502 87. Our records indicate that this item was delivered on 10/06/2020 at 11:23 a.m. in DEWEY, AZ 86327. The scanned image of the recipient information is provided below.

Signature of Recipient :


Post Robin

Address of Recipient :

17005 E. Wagon
WINDYBUSH AZ 86327

Thank you for selecting the Postal Service for your mailing needs. If you require additional assistance, please contact your local post office or Postal Service representative.

Sincerely,
United States Postal Service

The customer reference number shown below is not validated or endorsed by the United States Postal Service. It is solely for customer use.

Customer Reference Number: C2295416.13061759



United States Department of the Interior

BUREAU OF LAND MANAGEMENT

Arizona State Office

One North Central Avenue, Suite 800

Phoenix, Arizona 85004-4427

www.blm.gov/az/

SEP 30 2020



In Reply Refer To:

3800 (9200) RM

AMC390560, AMC390605, AMC395564, AMC414439, AMC425373, AMC429963,
AMC452238, AMC458030, AMC458210

CERTIFIED MAIL - RETURN RECEIPT REQUESTED 9214 8901 9403 8321 8502 94

DECISION

JOE AND JENNIFER OSUNA
12785 STOCKMENS
FLAGSTAFF, AZ 86004-9108

AMC390560, AMC390605, AMC395564, AMC414439, AMC425373, AMC429963,
AMC452238, AMC458030, AMC458210
PIANO MAN, SWINDLER NORTH, FORBACH PONDS BENCH, PIANO MAN 2,
LOADED FOR BEAR, CHAPARRAL GULCH, DOUBLE L, UNION 3, SILVER QUEEN

Maintenance Fee Waiver Certifications Denied Mining Claims Declared Forfeited

The Maintenance Fee Waiver Certifications (small miner waivers) filed for the 2021 assessment year, for the mining claims listed above, are denied. Because the small miner waivers are denied and because the required maintenance fee payments due on or before September 1, 2020, were not paid, these claims are declared forfeited.

The Bureau of Land Management's (BLM) regulations at 43 CFR 3830.21, and 3834.11(a)(2) state that by September 1 of each year, holders of mining claims must pay an annual maintenance fee of \$165 per claim per 20 acres or portion thereof. In lieu of paying the required maintenance fee, claimants may submit a valid small miner waiver, in accordance with 43 CFR 3835.1, 3835.10, and 3835.11.

In accordance with 43 CFR 3835.1(b), to qualify for a small miner waiver, you and all related parties must hold no more than a total of 10 mining claims or sites nationwide. As defined at

43 CFR 3830.5, "related party means: a) the spouse and dependent children of the claimant as defined in section 152 of the Internal Revenue Code of 1986 [26 U.S.C. section 152]; or, b) A person who controls, is controlled by, or is under common control with the claimant." "Control means actual control, legal control, or the power to exercise control, through or by common directors, officers, stockholders, a voting trust, or a holding company or Investment Company, or any other means."

Small miner waivers were filed for the seventeen mining claims listed above. The BLM has reviewed the case files for each of the mining claims listed above to verify that the owners qualify for a small miner waiver. The BLM has made the following findings:

1. Arizona Corporate Commission documents show that Big Bug Mining District LLC is a corporation registered in Arizona, dating back to 2017. According to Arizona Corporate Commission documents, the current statutory agent is Timothy Hayden. Listed as the current managing members are Dale C. Bennett, Owen Wildman, Gerald A. Baker, and Philip L. Condrey.
2. Big Bug Mining District LLC owns 10 mining claims in Arizona. The 2021 maintenance fees were paid on these claims. The claim numbers are AMC437424, AMC439458, AMC440507, AMC443155, AMC445640, AMC452459, AMC452460, AMC452461, AMC457154, AMC457155.
3. The current mailing address BLM has for Big Bug Mining District LLC is PO Box 1238, Mayer, AZ 86333-1238. This is the same address on file for Owen Wildman.
4. Ownership of the mining claims is shown on an enclosure.

In accordance with 43 C.F.R. 3835.92(d), because you or a co-claimant own more than 10 mining claims or sites and submitted a small miner waiver request and failed to pay the required maintenance fee on or before the due date for the 2021 assessment year, the mining claims listed above are declared forfeited and void as of September 1, 2020. Additionally you and the co-claimants may be subject to criminal penalties under 18 U.S.C. 1001.

Reclamation Requirements

This decision does not relieve you of the liability for reclamation of all areas disturbed by your activities on lands covered by the subject mining claim(s) and/or site(s). After you complete the reclamation, you must notify the authorized officer of the appropriate surface managing agency so that the authorized officer may conduct a final site inspection and determine whether you may be released from liability. If you fail to reclaim the land to the satisfaction of the authorized officer, the surface management agency may cite you for noncompliance under its surface management regulations.

For land administered by the BLM, if you fail to reclaim the land to the satisfaction of the authorized officer as required in 43 CFR Subpart 3809, the BLM will issue an order of noncompliance under 43 CFR 3809.601(a). If you fail to comply with the noncompliance

order, the BLM may take further action under 43 CFR 3809.604. Failure to conduct reclamation is a prohibited act that may subject you to criminal penalties. (See 43 CFR 3809.605(h) and 43 CFR 3809.700)

Appeal Procedures

This decision may be appealed to the Interior Board of Land Appeals (IBLA), Office of the Secretary, in accordance with the regulations contained in 43 CFR Part 4, and the enclosed Form 1842-1. If an appeal is taken, your notice of appeal must be filed in this office (at the above address) within 30 days from receipt of this decision. The appellant has the burden of showing that the decision appealed from is in error.


If you wish to file a petition pursuant to regulation 43 CFR 4.21 (58 FR 4939, January 19, 1993) for a stay of the effectiveness of this decision during the time that your appeal is being reviewed by the Board, the petition for a stay must accompany your notice of appeal. A petition for a stay is required to show sufficient justification based on the standards listed below. Copies of the notice of appeal and petition for a stay must also be submitted to each party named in this decision and to the IBLA and to the appropriate Office of the Solicitor (see 43 CFR 4.413) at the same time the original documents are filed with this office. If you request a stay, you have the burden of proof to demonstrate that a stay should be granted.

Standards for Obtaining a Stay

Except as otherwise provided by law or other pertinent regulation, a petition for a stay of a decision pending appeal shall show sufficient justification based on the following standards:

- (1) The relative harm to the parties if the stay is granted or denied,
- (2) The likelihood of the appellant's success on the merits,
- (3) The likelihood of immediate and irreparable harm if the stay is not granted, and
- (4) Whether the public interest favors granting the stay.

Please include your AMC serial number(s) on all correspondence. If additional information is required, please contact RéAnn Myers at 602-417-9413.



Amy F. DePestel
Supervisory Land Law Examiner
Lands, Minerals and Energy Division

Enclosures

Date Produced: 10/12/2020

ConnectSuite Inc.:

The following is the delivery information for Certified Mail™/RRE item number 9214 8901 9403 8321 8502 94. Our records indicate that this item was delivered on 10/06/2020 at 01:44 p.m. in FLAGSTAFF, AZ 86004. The scanned image of the recipient information is provided below.

Signature of Recipient :



Address of Recipient :

12785 STOCKMEN
FLAGSTAFF, AZ 86004-9108

Thank you for selecting the Postal Service for your mailing needs. If you require additional assistance, please contact your local post office or Postal Service representative.

Sincerely,
United States Postal Service

The customer reference number shown below is not validated or endorsed by the United States Postal Service. It is solely for customer use.

Customer Reference Number: C2295416.13061760



United States Department of the Interior



BUREAU OF LAND MANAGEMENT

Arizona State Office

One North Central Avenue, Suite 800

Phoenix, Arizona 85004-4427

www.blm.gov/az/

SEP 30 2020

In Reply Refer To:

3800 (9200) RM

AMC390560, AMC390605, AMC395564, AMC414439, AMC425373, AMC429963,
AMC452238, AMC458030, AMC458210

CERTIFIED MAIL - RETURN RECEIPT REQUESTED 9214 8901 9403 8321 8503 00

DECISION

WARREN SMITH
6060 E NUGGET PATCH TRL
PRESCOTT, AZ 86303-6273

AMC390560, AMC390605, AMC395564, AMC414439, AMC425373, AMC429963,
AMC452238, AMC458030, AMC458210
PIANO MAN, SWINDLER NORTH, FORBACH PONDS BENCH, PIANO MAN 2,
LOADED FOR BEAR, CHAPARRAL GULCH, DOUBLE L, UNION 3, SILVER QUEEN

Maintenance Fee Waiver Certifications Denied Mining Claims Declared Forfeited

The Maintenance Fee Waiver Certifications (small miner waivers) filed for the 2021 assessment year, for the mining claims listed above, are denied. Because the small miner waivers are denied and because the required maintenance fee payments due on or before September 1, 2020, were not paid, these claims are declared forfeited.

The Bureau of Land Management's (BLM) regulations at 43 CFR 3830.21, and 3834.11(a)(2) state that by September 1 of each year, holders of mining claims must pay an annual maintenance fee of \$165 per claim per 20 acres or portion thereof. In lieu of paying the required maintenance fee, claimants may submit a valid small miner waiver, in accordance with 43 CFR 3835.1, 3835.10, and 3835.11.

In accordance with 43 CFR 3835.1(b), to qualify for a small miner waiver, you and all related parties must hold no more than a total of 10 mining claims or sites nationwide. As defined at

43 CFR 3830.5, "related party means: a) the spouse and dependent children of the claimant as defined in section 152 of the Internal Revenue Code of 1986 [26 U.S.C. section 152]; or, b) A person who controls, is controlled by, or is under common control with the claimant." "Control means actual control, legal control, or the power to exercise control, through or by common directors, officers, stockholders, a voting trust, or a holding company or Investment Company, or any other means."

Small miner waivers were filed for the seventeen mining claims listed above. The BLM has reviewed the case files for each of the mining claims listed above to verify that the owners qualify for a small miner waiver. The BLM has made the following findings:

1. Arizona Corporate Commission documents show that Big Bug Mining District LLC is a corporation registered in Arizona, dating back to 2017. According to Arizona Corporate Commission documents, the current statutory agent is Timothy Hayden. Listed as the current managing members are Dale C. Bennett, Owen Wildman, Gerald A. Baker, and Philip L. Condrey.
2. Big Bug Mining District LLC owns 10 mining claims in Arizona. The 2021 maintenance fees were paid on these claims. The claim numbers are AMC437424, AMC439458, AMC440507, AMC443155, AMC445640, AMC452459, AMC452460, AMC452461, AMC457154, AMC457155.
3. The current mailing address BLM has for Big Bug Mining District LLC is PO Box 1238, Mayer, AZ 86333-1238. This is the same address on file for Owen Wildman.
4. Ownership of the mining claims is shown on an enclosure.

In accordance with 43 C.F.R. 3835.92(d), because you or a co-claimant own more than 10 mining claims or sites and submitted a small miner waiver request and failed to pay the required maintenance fee on or before the due date for the 2021 assessment year, the mining claims listed above are declared forfeited and void as of September 1, 2020. Additionally you and the co-claimants may be subject to criminal penalties under 18 U.S.C. 1001.

Reclamation Requirements

This decision does not relieve you of the liability for reclamation of all areas disturbed by your activities on lands covered by the subject mining claim(s) and/or site(s). After you complete the reclamation, you must notify the authorized officer of the appropriate surface managing agency so that the authorized officer may conduct a final site inspection and determine whether you may be released from liability. If you fail to reclaim the land to the satisfaction of the authorized officer, the surface management agency may cite you for noncompliance under its surface management regulations.

For land administered by the BLM, if you fail to reclaim the land to the satisfaction of the authorized officer as required in 43 CFR Subpart 3809, the BLM will issue an order of noncompliance under 43 CFR 3809.601(a). If you fail to comply with the noncompliance

order, the BLM may take further action under 43 CFR 3809.604. Failure to conduct reclamation is a prohibited act that may subject you to criminal penalties. (See 43 CFR 3809.605(h) and 43 CFR 3809.700)

Appeal Procedures

This decision may be appealed to the Interior Board of Land Appeals (IBLA), Office of the Secretary, in accordance with the regulations contained in 43 CFR Part 4, and the enclosed Form 1842-1. If an appeal is taken, your notice of appeal must be filed in this office (at the above address) within 30 days from receipt of this decision. The appellant has the burden of showing that the decision appealed from is in error.


If you wish to file a petition pursuant to regulation 43 CFR 4.21 (58 FR 4939, January 19, 1993) for a stay of the effectiveness of this decision during the time that your appeal is being reviewed by the Board, the petition for a stay must accompany your notice of appeal. A petition for a stay is required to show sufficient justification based on the standards listed below. Copies of the notice of appeal and petition for a stay must also be submitted to each party named in this decision and to the IBLA and to the appropriate Office of the Solicitor (see 43 CFR 4.413) at the same time the original documents are filed with this office. If you request a stay, you have the burden of proof to demonstrate that a stay should be granted.

Standards for Obtaining a Stay

Except as otherwise provided by law or other pertinent regulation, a petition for a stay of a decision pending appeal shall show sufficient justification based on the following standards:

- (1) The relative harm to the parties if the stay is granted or denied,
- (2) The likelihood of the appellant's success on the merits,
- (3) The likelihood of immediate and irreparable harm if the stay is not granted, and
- (4) Whether the public interest favors granting the stay.

Please include your AMC serial number(s) on all correspondence. If additional information is required, please contact RéAnn Myers at 602-417-9413.



Amy F. DePestel
Supervisory Land Law Examiner
Lands, Minerals and Energy Division

Enclosures



Date Produced: 10/12/2020

ConnectSuite Inc.:

The following is the delivery information for Certified Mail™/RRE item number 9214 8901 9403 8321 8503 00. Our records indicate that this item was delivered on 10/05/2020 at 04:38 p.m. in PRESCOTT, AZ 86303. The scanned image of the recipient information is provided below.

Signature of Recipient :

A handwritten signature in black ink, appearing to be a cursive name.

Handwritten initials in black ink, possibly "FWA".

Address of Recipient :

A handwritten address in black ink, which is difficult to decipher but appears to include "PRESCOTT, AZ".

Thank you for selecting the Postal Service for your mailing needs. If you require additional assistance, please contact your local post office or Postal Service representative.

Sincerely,
United States Postal Service

The customer reference number shown below is not validated or endorsed by the United States Postal Service. It is solely for customer use.

Customer Reference Number: C2295416.13061761

NOTICE!!

These documents have been scanned!

Do not place un-scanned documents beneath this notice!

Do not remove this notice from this file!

GPO Jacket No. 560-102
Print Order 61540
Rise Business Services, LLC
Job=AZ15 5/10/2019



Box Number= AZ15036



Claim Begin-End: AMC425373-AMC425373

3 Transfers



AZ15036-13

AMC425096-AMC425592

AMC 425373

When recorded, mail to:

Name: LAURIE COULTER AS CUSTODIAN FOR JUSTIN COULTER
Address: 1108 E. BLACKHAWK DR.

City/State/Zip Code: PHOENIX, AZ. 85024

Space above this line for Recorder's use

QUITCLAIM DEED

KNOW ALL MEN BY THESE PRESENTS:

That I (we), DEBORAH AREKAT, PERS REP FOR THE ESTATE OF JOHN R. BENNETT, the undersigned, for the consideration of Ten (10) Dollars, and other valuable considerations, do hereby release, remise, and forever quitclaim unto LAURIE COULTER, CUSTODIAN FOR JUSTIN COULTER

all right, title and interest in that certain Property situated in YAVAPAI COUNTY County, State of ARIZONA, and described as follows:

AMC # 425373 GRANTEE: LAURIE COULTER AS CUSTODIAN FOR
AR3 11-1134 JUSTIN COULTER
1108 E. BLACKHAWK DR.
PHOENIX, AZ. 85024

IN WITNESS WHEREOF, I (we) have hereunto set my (our) hand(s) and seal this 21st day of August 2015.

Deborah Arekat, P. Rep.
Releasor

Releasor

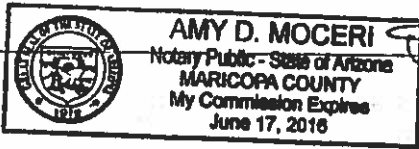
State of Arizona)
County of Maricopa) ss.

RECEIVED
MARICOPA COUNTY
AZ STATE OFFICE
2015 AUG 21 P 2:31
PHOENIX ARIZONA

On this 21st day of August 2015, before me, the undersigned Notary Public, personally appeared Deborah Ruth Arekat

known to me to be the individual(s) who executed the foregoing instrument and acknowledged the same to be his(her)(their) free act and deed.

My Commission Expires: 6-17-16



Notary Public

VERIFIED BY REVIEWING DEATH CERTIFICATE (DESTROYED AFTER REVIEW).

ENTERED INTO COMPUTER

COPY

SUPERIOR COURT
YAVAPAI COUNTY, ARIZONA

2015 FEB 26 PM 3:26

DONNA McQUALITY, CLERK

BY: A KNICKERBOCKER

1 Allyson J. Teply, Esq. (No. 024261)
2 Allyson.Teply@SacksTierney.com
3 SACKS TIERNEY P.A.
4 4250 North Drinkwater Blvd., 4th Floor
5 Scottsdale, Arizona 85251-3693
6 Telephone: (480) 425-2600

7 Attorneys for Estate of John Russell Bennetto

8 SUPERIOR COURT OF ARIZONA

9 YAVAPAI COUNTY

10 In the Matter of the Estate of

No. P1300PB201500042

11 JOHN RUSSELL BENNETTO,

LETTERS OF APPOINTMENT OF
PERSONAL REPRESENTATIVE

12 Deceased.

13 DEBORAH AREKAT, 22119 N. 36th Street, Phoenix, Arizona 85050, is hereby
14 appointed as Personal Representative of this Estate to serve without bond and without
15 restriction.

16 Witness: February 26, 2015

Donna McQuality
Clerk of the Yavapai Superior Court

17 By Audrey Knickerbocker
18 Deputy Clerk

SACKS TIERNEY P.A., ATTORNEYS
4250 NORTH DRINKWATER BLVD., FOURTH FLOOR
SCOTTSDALE, ARIZONA 85251-3693

19 RECEIVED
20 PLM AZ STATE OFFICE

21 2015 AUG 21 P 12:32

22 PHOENIX, ARIZONA

COPY

STATE OF ARIZONA }
County of Yavapai } ss

I, DONNA McQUALITY, Clerk of the Superior Court of Yavapai County, Arizona, do hereby certify the foregoing to be a true and correct copy of the Letters on file as the same appears of record in my office. I further certify the foregoing Letters have not been revoked, but remain in full force and effect.

DATE: 07-23-2015

DONNA McQUALITY
Clerk of the Superior Court

BY: *Jeff Roper* Deputy

**United States Department of the Interior
Bureau of Land Management
LANDS/RECREATION & PLANNING
ONE N CENTRAL AVE
PHOENIX, AZ 85004 -2203
Phone: 602-417-9200**

Receipt

No: 3373283

Transaction #: 3471485	
Date of Transaction: 08/21/2015	
CUSTOMER:	
	LAURIE COULTER 1108 E BLACKHAWK DR PHOENIX, AZ 85024-4175 US

LINE #	QTY	DESCRIPTION	REMARKS	UNIT PRICE	TOTAL
1	1.00	LOCATABLE MINERALS / MINING CLAIMS- NOT NEW-UNADJUD, ONE AUTH NO. ONLY / MINING CLAIM MONEY RECEIVED CASES: AMC425373/\$10.00	TRF/1	- n/a -	10.00
TOTAL:					\$10.00

PAYMENT INFORMATION					
1	AMOUNT:	10.00	POSTMARKED:	N/A	
	TYPE:	CHECK	RECEIVED:	08/21/2015	
	CHECK NO:	4622			
	NAME:	COULTER, LAURIE 1108 E BLACKHAWK DR PHOENIX AZ 85024-4175 US			

REMARKS

This receipt was generated by the automated BLM Collections and Billing System and is a paper representation of a portion of the official electronic record contained therein.

NOTICE!!

These documents have been scanned!

Do not place un-scanned documents beneath this notice!

Do not remove this notice from this file!

GPO Jacket No. 560-102
Print Order 61540
Rise Business Services, LLC
Job=AZ15 5/10/2019



Box Number= AZ15036



Claim Begin-End: AMC425373-AMC425373

4 Miscellaneous



AZ15036-13

AMC425096-AMC425592

Provided by Sonia Santillan/WO from vendor
 Address corrections 5/19/15

425373

Admin State	Serial Nr Full	Mc Lead Case Ser Nr	Cust Nm	Address	City	State	Zip	Move Date	Address	Address 2	City	State	Zip5	Zip4
AZ	AMC416357	AMC416357	ANDERSON LARRY	6335 N POTTERY PL	PRESCOTT	AZ	863058661	201502	20490 TIMOTHY DR		SOULSBYVILL	CA	95372	9737
AZ	AMC425373	AMC425373	BENNETTO JOHN	20218 E TONELEA TRL	MAYER	AZ	863332509	201502	22119 N 36TH ST		PHOENIX	AZ	85050	7395
AZ	AMC425294	AMC425284	BLUNCK PHILLIP	260 HUDSON AVE	NAMPA	ID	836512320	201412	6452 CHERRY LN		NAMPA	ID	83687	8300
AZ	AMC404135	AMC404130	BRITTON DOUG	17210 E HILLCREST DR	FOUNTAIN HILLS	AZ	852686719	201411	15359 E LOTUS LN		FOUNTAIN HILLS	AZ	85268	4375
AZ	AMC404136	AMC404130	BRITTON DOUG	17210 E HILLCREST DR	FOUNTAIN HILLS	AZ	852686719	201411	15359 E LOTUS LN		FOUNTAIN HILLS	AZ	85268	4375
AZ	AMC417510	AMC417508	BRUNN MICHAEL	4664 FLANDERS WAY	DENVER	CO	802496687	201403	1181 S ZENO WAY	UNIT D	AURORA	CO	80017	5726
AZ	AMC417511	AMC417508	BRUNN MICHAEL	4664 FLANDERS WAY	DENVER	CO	802496687	201403	1181 S ZENO WAY	UNIT D	AURORA	CO	80017	5726
AZ	AMC417512	AMC417508	BRUNN MICHAEL	4664 FLANDERS WAY	DENVER	CO	802496687	201403	1181 S ZENO WAY	UNIT D	AURORA	CO	80017	5726
AZ	AMC350781	AMC350781	BURKETT DAVID	17007 E DARLEEN DR	LEANDER	TX	786419616	201411	17504 W 1ST ST		LEANDER	TX	78641	9469
AZ	AMC421630	AMC421630	CARLING JOSH	PO BOX 1412	BAGDAD	AZ	863211412	201407	HC 1	BOX 3061	BAGDAD	AZ	86321	9706
AZ	AMC421631	AMC421630	CARLING JOSH	PO BOX 1412	BAGDAD	AZ	863211412	201407	HC 1	BOX 3061	BAGDAD	AZ	86321	9706
AZ	AMC421632	AMC421630	CARLING JOSH	PO BOX 1412	BAGDAD	AZ	863211412	201407	HC 1	BOX 3061	BAGDAD	AZ	86321	9706
AZ	AMC424950	AMC424950	CARLING JOSH	PO BOX 1412	BAGDAD	AZ	863211412	201407	HC 1	BOX 3061	BAGDAD	AZ	86321	9706
AZ	AMC424951	AMC424950	CARLING JOSH	PO BOX 1412	BAGDAD	AZ	863211412	201407	HC 1	BOX 3061	BAGDAD	AZ	86321	9706
AZ	AMC429445	AMC429445	CHARLEBOIX HOWARD F	4804 4TH AVE N APT 2	GREAT FALLS	MT	594051415	201403	48 COVE LN		GREAT FALLS	MT	59404	6123
AZ	AMC429446	AMC429445	CHARLEBOIX HOWARD F	4804 4TH AVE N APT 2	GREAT FALLS	MT	594051415	201403	48 COVE LN		GREAT FALLS	MT	59404	6123
AZ	AMC422789	AMC422789	CIESZKI TIMOTHY K	PO BOX 1	YARNELL	AZ	853620001	201410	419 N WASHINGTON AVE		TITUSVILLE	FL	32796	5808
AZ	AMC424569	AMC424569	CIESZKI TIMOTHY K	PO BOX 1	YARNELL	AZ	853620001	201410	419 N WASHINGTON AVE		TITUSVILLE	FL	32796	5808
AZ	AMC430246	AMC430246	CIUMMO MICHAEL	11433 E JUAN TABO RD	SCOTTSDALE	AZ	852555706	201503	19602 N 32ND ST	LOT 94	PHOENIX	AZ	85050	1930
AZ	AMC430247	AMC430246	CIUMMO MICHAEL	11433 E JUAN TABO RD	SCOTTSDALE	AZ	852555706	201503	19602 N 32ND ST	LOT 94	PHOENIX	AZ	85050	1930
AZ	AMC416910	AMC416910	CLARK ANDY	PO BOX 354	SUPERIOR	AZ	851731305	201409	53515 SUTTON PL		MIAMI	AZ	85539	9630
AZ	AMC421119	AMC421119	CODER LANA	2138 LYNXWOOD DR	PRESCOTT	AZ	863015481	201412	10801 S STATE ROUTE 69		MAYER	AZ	86333	5804
AZ	AMC420818	AMC420818	COUILLARD JACKIE	11663 PINE BEACH DR	BRAINERD	MN	564012065	201405	3014 ROCKING RANCH RD SW		PINE RIVER	MN	56474	4030
AZ	AMC426108	AMC426104	CRAWFORD SHAWN	2630 ARNOLD DR	ELLSWORTH AFB	SD	577064813	201503	9405 OREN THOMPSON RD		CHARLOTTE	NC	28213	7733
AZ	AMC395633	AMC395633	DAMOUTH LANNY	4717 W PARADISE LN	GLENDALE	AZ	853062632	201408	5350 W BELL RD	STE C122	GLENDALE	AZ	85308	3907
AZ	AMC395634	AMC395633	DAMOUTH LANNY	4717 W PARADISE LN	GLENDALE	AZ	853062632	201408	5350 W BELL RD	STE C122	GLENDALE	AZ	85308	3907
AZ	AMC428197	AMC428197	DESERT GOLD DIGGERS INC	PO BOX 85358	TUCSON	AZ	857545358	201407	PO BOX 5215		TUCSON	AZ	85703	0215
AZ	AMC428198	AMC428197	DESERT GOLD DIGGERS INC	PO BOX 85358	TUCSON	AZ	857545358	201407	PO BOX 5215		TUCSON	AZ	85703	0215
AZ	AMC428199	AMC428197	DESERT GOLD DIGGERS INC	PO BOX 85358	TUCSON	AZ	857545358	201407	PO BOX 5215		TUCSON	AZ	85703	0215
AZ	AMC428200	AMC428197	DESERT GOLD DIGGERS INC	PO BOX 85358	TUCSON	AZ	857545358	201407	PO BOX 5215		TUCSON	AZ	85703	0215
AZ	AMC428201	AMC428197	DESERT GOLD DIGGERS INC	PO BOX 85358	TUCSON	AZ	857545358	201407	PO BOX 5215		TUCSON	AZ	85703	0215
AZ	AMC428202	AMC428197	DESERT GOLD DIGGERS INC	PO BOX 85358	TUCSON	AZ	857545358	201407	PO BOX 5215		TUCSON	AZ	85703	0215
AZ	AMC428203	AMC428197	DESERT GOLD DIGGERS INC	PO BOX 85358	TUCSON	AZ	857545358	201407	PO BOX 5215		TUCSON	AZ	85703	0215
AZ	AMC428204	AMC428197	DESERT GOLD DIGGERS INC	PO BOX 85358	TUCSON	AZ	857545358	201407	PO BOX 5215		TUCSON	AZ	85703	0215
AZ	AMC428205	AMC428197	DESERT GOLD DIGGERS INC	PO BOX 85358	TUCSON	AZ	857545358	201407	PO BOX 5215		TUCSON	AZ	85703	0215
AZ	AMC428206	AMC428197	DESERT GOLD DIGGERS INC	PO BOX 85358	TUCSON	AZ	857545358	201407	PO BOX 5215		TUCSON	AZ	85703	0215
AZ	AMC428207	AMC428197	DESERT GOLD DIGGERS INC	PO BOX 85358	TUCSON	AZ	857545358	201407	PO BOX 5215		TUCSON	AZ	85703	0215
AZ	AMC428208	AMC428197	DESERT GOLD DIGGERS INC	PO BOX 85358	TUCSON	AZ	857545358	201407	PO BOX 5215		TUCSON	AZ	85703	0215
AZ	AMC428209	AMC428197	DESERT GOLD DIGGERS INC	PO BOX 85358	TUCSON	AZ	857545358	201407	PO BOX 5215		TUCSON	AZ	85703	0215
AZ	AMC428286	AMC428286	DESERT GOLD DIGGERS INC	PO BOX 85358	TUCSON	AZ	857545358	201407	PO BOX 5215		TUCSON	AZ	85703	0215
AZ	AMC428287	AMC428286	DESERT GOLD DIGGERS INC	PO BOX 85358	TUCSON	AZ	857545358	201407	PO BOX 5215		TUCSON	AZ	85703	0215
AZ	AMC427885	AMC427885	DIXON NELSON	PO BOX 819	CONGRESS	AZ	853320819	201504	251 S SCOTT DR		SEQUIM	WA	98382	6806
AZ	AMC418665	AMC418660	FINK ALAN	718 AVENUE D	BILLINGS	MT	591023536	201504	114 9TH AVE SW		SIDNEY	MT	59270	3721
AZ	AMC390947	AMC390947	FROMBACH ELMER W JR	4103 55TH AVE SW	SEATTLE	WA	981163916	201501	1925 S CORONADO RD	APT 2069	GILBERT	AZ	85295	2215
AZ	AMC390947	AMC390947	FROMBACH KRISTI	4103 55TH AVE SW	SEATTLE	WA	981163916	201501	1925 S CORONADO RD	APT 2069	GILBERT	AZ	85295	2215
AZ	AMC373841	AMC373840	GRASSE STERLING	PO BOX 999	CONGRESS	AZ	853320999	201402	15572 E KENYON AVE		AURORA	CO	80013	2437
AZ	AMC373842	AMC373840	GRASSE STERLING	PO BOX 999	CONGRESS	AZ	853320999	201402	15572 E KENYON AVE		AURORA	CO	80013	2437
AZ	AMC430503	AMC430503	HAHN GREGORY A	8353 W ILIFF AVE	LAKEWOOD	CO	802273009	201504	PO BOX 2428		CORTARO	AZ	85652	2428
AZ	AMC430504	AMC430503	HAHN GREGORY A	8353 W ILIFF AVE	LAKEWOOD	CO	802273009	201504	PO BOX 2428		CORTARO	AZ	85652	2428
AZ	AMC430505	AMC430503	HAHN GREGORY A	8353 W ILIFF AVE	LAKEWOOD	CO	802273009	201504	PO BOX 2428		CORTARO	AZ	85652	2428
AZ	AMC430506	AMC430503	HAHN GREGORY A	8353 W ILIFF AVE	LAKEWOOD	CO	802273009	201504	PO BOX 2428		CORTARO	AZ	85652	2428
AZ	AMC430507	AMC430503	HAHN GREGORY A	8353 W ILIFF AVE	LAKEWOOD	CO	802273009	201504	PO BOX 2428		CORTARO	AZ	85652	2428

AZ	AMC430508	AMC430503	HAHN GREGORY A	8353 W ILIFF AVE	LAKEWOOD	CO	802273009	201504	PO BOX 2428			CORTARO	AZ	85652	2428
AZ	AMC430509	AMC430503	HAHN GREGORY A	8353 W ILIFF AVE	LAKEWOOD	CO	802273009	201504	PO BOX 2428			CORTARO	AZ	85652	2428
AZ	AMC430510	AMC430503	HAHN GREGORY A	8353 W ILIFF AVE	LAKEWOOD	CO	802273009	201504	PO BOX 2428			CORTARO	AZ	85652	2428
AZ	AMC430511	AMC430503	HAHN GREGORY A	8353 W ILIFF AVE	LAKEWOOD	CO	802273009	201504	PO BOX 2428			CORTARO	AZ	85652	2428
AZ	AMC430512	AMC430503	HAHN GREGORY A	8353 W ILIFF AVE	LAKEWOOD	CO	802273009	201504	PO BOX 2428			CORTARO	AZ	85652	2428
AZ	AMC430513	AMC430503	HAHN GREGORY A	8353 W ILIFF AVE	LAKEWOOD	CO	802273009	201504	PO BOX 2428			CORTARO	AZ	85652	2428
AZ	AMC430514	AMC430503	HAHN GREGORY A	8353 W ILIFF AVE	LAKEWOOD	CO	802273009	201504	PO BOX 2428			CORTARO	AZ	85652	2428
AZ	AMC430515	AMC430503	HAHN GREGORY A	8353 W ILIFF AVE	LAKEWOOD	CO	802273009	201504	PO BOX 2428			CORTARO	AZ	85652	2428
AZ	AMC430516	AMC430503	HAHN GREGORY A	8353 W ILIFF AVE	LAKEWOOD	CO	802273009	201504	PO BOX 2428			CORTARO	AZ	85652	2428
AZ	AMC430517	AMC430503	HAHN GREGORY A	8353 W ILIFF AVE	LAKEWOOD	CO	802273009	201504	PO BOX 2428			CORTARO	AZ	85652	2428
AZ	AMC430518	AMC430503	HAHN GREGORY A	8353 W ILIFF AVE	LAKEWOOD	CO	802273009	201504	PO BOX 2428			CORTARO	AZ	85652	2428
AZ	AMC424721	AMC424720	HARMON STEPHEN M	1080 W 3300 S APT 1083	SALT LAKE CITY	UT	841193372	201407	2846 S 9150 W			MAGNA	UT	84044	1048
AZ	AMC424720	AMC424720	HOBBS MARK RAY	PO BOX 47	WESTBY	MT	592750047	201406	2506 CEDAR AVE			GREELEY	CO	80631	7918
AZ	AMC424721	AMC424720	HOBBS MARK RAY	PO BOX 47	WESTBY	MT	592750047	201406	2506 CEDAR AVE			GREELEY	CO	80631	7918
AZ	AMC424723	AMC424720	HOBBS MARK RAY	PO BOX 47	WESTBY	MT	592750047	201406	2506 CEDAR AVE			GREELEY	CO	80631	7918
AZ	AMC428769	AMC428769	HOBBS MARK RAY	PO BOX 47	WESTBY	MT	592750047	201406	2506 CEDAR AVE			GREELEY	CO	80631	7918
AZ	AMC350435	AMC350435	HOFFMAN JOHN J	PO BOX 211	LAVEEN	AZ	853390211	201411	3504 W TANNER RANCH RD			QUEEN CREEK	AZ	85142	3044
AZ	AMC350436	AMC350435	HOFFMAN JOHN J	PO BOX 211	LAVEEN	AZ	853390211	201411	3504 W TANNER RANCH RD			QUEEN CREEK	AZ	85142	3044
AZ	AMC355908	AMC355908	HOFFMAN JOHN J	PO BOX 211	LAVEEN	AZ	853390211	201411	3504 W TANNER RANCH RD			QUEEN CREEK	AZ	85142	3044
AZ	AMC356376	AMC356376	HOFFMAN JOHN J	PO BOX 211	LAVEEN	AZ	853390211	201411	3504 W TANNER RANCH RD			QUEEN CREEK	AZ	85142	3044
AZ	AMC356377	AMC356376	HOFFMAN JOHN J	PO BOX 211	LAVEEN	AZ	853390211	201411	3504 W TANNER RANCH RD			QUEEN CREEK	AZ	85142	3044
AZ	AMC356378	AMC356376	HOFFMAN JOHN J	PO BOX 211	LAVEEN	AZ	853390211	201411	3504 W TANNER RANCH RD			QUEEN CREEK	AZ	85142	3044
AZ	AMC356379	AMC356376	HOFFMAN JOHN J	PO BOX 211	LAVEEN	AZ	853390211	201411	3504 W TANNER RANCH RD			QUEEN CREEK	AZ	85142	3044
AZ	AMC356616	AMC356616	HOFFMAN JOHN J	PO BOX 211	LAVEEN	AZ	853390211	201411	3504 W TANNER RANCH RD			QUEEN CREEK	AZ	85142	3044
AZ	AMC395803	AMC395803	HOFFMAN JOHN J	PO BOX 211	LAVEEN	AZ	853390211	201411	3504 W TANNER RANCH RD			QUEEN CREEK	AZ	85142	3044
AZ	AMC395804	AMC395803	HOFFMAN JOHN J	PO BOX 211	LAVEEN	AZ	853390211	201411	3504 W TANNER RANCH RD			QUEEN CREEK	AZ	85142	3044
AZ	AMC358799	AMC358798	JEWELL MAUREEN	1885 COUNTY ROAD	RIFLE	CO	816508421	201411	5122 MOOSEHOLLOW DR	UNIT 211		EDEN	UT	84310	6605
AZ	AMC364971	AMC364971	JEWELL MAUREEN	1885 COUNTY ROAD	RIFLE	CO	816508421	201411	5122 MOOSEHOLLOW DR	UNIT 211		EDEN	UT	84310	6605
AZ	AMC358799	AMC358798	JEWELL WILLIAM	1885 COUNTY ROAD	RIFLE	CO	816508421	201411	5122 MOOSEHOLLOW DR	UNIT 211		EDEN	UT	84310	6605
AZ	AMC364971	AMC364971	JEWELL WILLIAM	1885 COUNTY ROAD	RIFLE	CO	816508421	201411	5122 MOOSEHOLLOW DR	UNIT 211		EDEN	UT	84310	6605
AZ	AMC412555	AMC412553	JOHNSON CHRISTOPHER	6355 GENESEE ST	LANCASTER	NY	140869729	201412	1411 PERSIMMON WAY			LAKELAND	FL	33811	1518
AZ	AMC414503	AMC414489	JOHNSON MARC	2302 S DELAWARE ST	DENVER	CO	802234321	201412	3897 N BOUSE RD			GOLDEN VALLEY	AZ	86413	9379
AZ	AMC350130	AMC350128	JONES TIM	4143 N 27TH ST APT 11	PHOENIX	AZ	850165765	201408	8202 W PICCADILLY RD			PHOENIX	AZ	85033	3414
AZ	AMC425399	AMC425399	KELLER CHRISTOPHER	911 S 17TH AVE # 1	PHOENIX	AZ	850073507	201501	232 S 12TH AVE			PHOENIX	AZ	85007	3101
AZ	AMC397857	AMC397857	KRISHER JOSEPH	5326 CONGRESS AVE	MADISON	WI	537182273	201409	885 GARDEN DR	APT 122		SUN PRAIRIE	WI	53590	4172
AZ	AMC397858	AMC397857	KRISHER JOSEPH	5326 CONGRESS AVE	MADISON	WI	537182273	201409	885 GARDEN DR	APT 122		SUN PRAIRIE	WI	53590	4172
AZ	AMC397859	AMC397857	KRISHER JOSEPH	5326 CONGRESS AVE	MADISON	WI	537182273	201409	885 GARDEN DR	APT 122		SUN PRAIRIE	WI	53590	4172
AZ	AMC397860	AMC397857	KRISHER JOSEPH	5326 CONGRESS AVE	MADISON	WI	537182273	201409	885 GARDEN DR	APT 122		SUN PRAIRIE	WI	53590	4172
AZ	AMC417683	AMC417680	LATHROP DANIEL	1594 WADSWORTH	DIXON	IL	610218642	201503	PO BOX 762			AGUILA	AZ	85320	0762
AZ	AMC417683	AMC417680	LATHROP LISA	1594 WADSWORTH	DIXON	IL	610218642	201503	PO BOX 762			AGUILA	AZ	85320	0762
AZ	AMC430384	AMC430384	LATZY EDWARD J	PO BOX 4643	QUARTZSITE	AZ	853594643	201503	6475 BRANDYWINE DR			ANDOVER	OH	44003	9209
AZ	AMC404135	AMC404130	MILLAY HONEY	17210 E HILLCREST DR	FOUNTAIN HILLS	AZ	852686719	201411	15359 E LOTUS LN			FOUNTAIN HILLS	AZ	85268	4375
AZ	AMC404136	AMC404130	MILLAY HONEY	17210 E HILLCREST DR	FOUNTAIN HILLS	AZ	852686719	201411	15359 E LOTUS LN			FOUNTAIN HILLS	AZ	85268	4375
AZ	AMC413507	AMC413507	MOFFETT SHAWN	7350 W VEDA LN	KIRKLAND	AZ	863326074	201407	602 E MADISON AVE	UNIT 26		MILTON	WI	53563	1345
AZ	AMC417355	AMC417355	MOFFETT SHAWN	7350 W VEDA LN	KIRKLAND	AZ	863326074	201407	602 E MADISON AVE	UNIT 26		MILTON	WI	53563	1345
AZ	AMC421633	AMC421633	MOFFETT SHAWN	7350 W VEDA LN	KIRKLAND	AZ	863326074	201407	602 E MADISON AVE	UNIT 26		MILTON	WI	53563	1345
AZ	AMC310987	AMC310987	MONTGOMERY GEORGETTE	908 SELLERS DR NE	ALBUQUERQUE	NM	871125164	201407	1000 MADEIRA DR SE	APT 2		ALBUQUERQUE	NM	87108	4648
AZ	AMC310988	AMC310987	MONTGOMERY GEORGETTE	908 SELLERS DR NE	ALBUQUERQUE	NM	871125164	201407	1000 MADEIRA DR SE	APT 2		ALBUQUERQUE	NM	87108	4648
AZ	AMC310989	AMC310987	MONTGOMERY GEORGETTE	908 SELLERS DR NE	ALBUQUERQUE	NM	871125164	201407	1000 MADEIRA DR SE	APT 2		ALBUQUERQUE	NM	87108	4648

AZ	AMC310990	AMC310987	MONTGOMERY GEORGETTE	908 SELLERS DR NE	ALBUQUERQUE	NM	871125164	201407	1000 MADEIRA DR SE	APT 2	ALBUQUERQUE	NM	87108	4648
AZ	AMC310991	AMC310987	MONTGOMERY GEORGETTE	908 SELLERS DR NE	ALBUQUERQUE	NM	871125164	201407	1000 MADEIRA DR SE	APT 2	ALBUQUERQUE	NM	87108	4648
AZ	AMC310992	AMC310987	MONTGOMERY GEORGETTE	908 SELLERS DR NE	ALBUQUERQUE	NM	871125164	201407	1000 MADEIRA DR SE	APT 2	ALBUQUERQUE	NM	87108	4648
AZ	AMC311330	AMC311330	MONTGOMERY GEORGETTE	908 SELLERS DR NE	ALBUQUERQUE	NM	871125164	201407	1000 MADEIRA DR SE	APT 2	ALBUQUERQUE	NM	87108	4648
AZ	AMC311331	AMC311330	MONTGOMERY GEORGETTE	908 SELLERS DR NE	ALBUQUERQUE	NM	871125164	201407	1000 MADEIRA DR SE	APT 2	ALBUQUERQUE	NM	87108	4648
AZ	AMC311332	AMC311330	MONTGOMERY GEORGETTE	908 SELLERS DR NE	ALBUQUERQUE	NM	871125164	201407	1000 MADEIRA DR SE	APT 2	ALBUQUERQUE	NM	87108	4648
AZ	AMC371820	AMC371820	MONZON BENARDO	878 ENTRADA PL	CHULA VISTA	CA	919106527	201503	1338 NICOLETTE AVE	UNIT 1012	CHULA VISTA	CA	91913	3975
AZ	AMC371821	AMC371820	MONZON BENARDO	878 ENTRADA PL	CHULA VISTA	CA	919106527	201503	1338 NICOLETTE AVE	UNIT 1012	CHULA VISTA	CA	91913	3975
AZ	AMC412339	AMC412339	OLSON DAVID	26039 EDELWEISS CIR	EVERGREEN	CO	804395521	201503	9690 HARRISON ST		THORNTON	CO	80229	2825
AZ	AMC412340	AMC412339	OLSON DAVID	26039 EDELWEISS CIR	EVERGREEN	CO	804395521	201503	9690 HARRISON ST		THORNTON	CO	80229	2825
AZ	AMC412341	AMC412339	OLSON DAVID	26039 EDELWEISS CIR	EVERGREEN	CO	804395521	201503	9690 HARRISON ST		THORNTON	CO	80229	2825
AZ	AMC412342	AMC412339	OLSON DAVID	26039 EDELWEISS CIR	EVERGREEN	CO	804395521	201503	9690 HARRISON ST		THORNTON	CO	80229	2825
AZ	AMC413133	AMC413133	OLSON DAVID	26039 EDELWEISS CIR	EVERGREEN	CO	804395521	201503	9690 HARRISON ST		THORNTON	CO	80229	2825
AZ	AMC413134	AMC413133	OLSON DAVID	26039 EDELWEISS CIR	EVERGREEN	CO	804395521	201503	9690 HARRISON ST		THORNTON	CO	80229	2825
AZ	AMC413135	AMC413133	OLSON DAVID	26039 EDELWEISS CIR	EVERGREEN	CO	804395521	201503	9690 HARRISON ST		THORNTON	CO	80229	2825
AZ	AMC413136	AMC413133	OLSON DAVID	26039 EDELWEISS CIR	EVERGREEN	CO	804395521	201503	9690 HARRISON ST		THORNTON	CO	80229	2825
AZ	AMC427887	AMC427887	PEZZA DOMINICK	3450 N HUALAPAI WAY UNIT 2107	LAS VEGAS	NV	891298088	201411	6600 COASTAL BREEZE CT		LAS VEGAS	NV	89108	4353
AZ	AMC421119	AMC421119	POMICHTER RAYMOND M	9295 S STEVEN TRL	KIRKLAND	AZ	863325040	201503	10801 S STATE ROUTE		MAYER	AZ	86333	5804
AZ	AMC425532	AMC425532	PUCKETT JOE	6412 W ROMA AVE	PHOENIX	AZ	850332724	201405	PO BOX 778		DEWEY	AZ	86327	0778
AZ	AMC414354	AMC414338	RACHAL ADA MELODY	27523 N 17TH LN	PHOENIX	AZ	850855312	201403	16271 N 159TH AVE		SURPRISE	AZ	85374	5715
AZ	AMC414354	AMC414338	RACHAL KENNETH W SR	27523 N 17TH LN	PHOENIX	AZ	850855312	201403	16271 N 159TH AVE		SURPRISE	AZ	85374	5715
AZ	AMC399303	AMC399303	REDSTONE RESOURCES CORP	10920 W ALAMEDA AVE STE 207	LAKEWOOD	CO	802262680	201501	3948 MONTCLAIR LN		BOULDER	CO	80301	6019
AZ	AMC399304	AMC399303	REDSTONE RESOURCES CORP	10920 W ALAMEDA AVE STE 207	LAKEWOOD	CO	802262680	201501	3948 MONTCLAIR LN		BOULDER	CO	80301	6019
AZ	AMC402403	AMC402403	REDSTONE RESOURCES CORP	10920 W ALAMEDA AVE STE 207	LAKEWOOD	CO	802262680	201501	3948 MONTCLAIR LN		BOULDER	CO	80301	6019
AZ	AMC402404	AMC402403	REDSTONE RESOURCES CORP	10920 W ALAMEDA AVE STE 207	LAKEWOOD	CO	802262680	201501	3948 MONTCLAIR LN		BOULDER	CO	80301	6019
AZ	AMC402405	AMC402403	REDSTONE RESOURCES CORP	10920 W ALAMEDA AVE STE 207	LAKEWOOD	CO	802262680	201501	3948 MONTCLAIR LN		BOULDER	CO	80301	6019
AZ	AMC403038	AMC403038	REDSTONE RESOURCES CORP	10920 W ALAMEDA AVE STE 207	LAKEWOOD	CO	802262680	201501	3948 MONTCLAIR LN		BOULDER	CO	80301	6019
AZ	AMC403039	AMC403038	REDSTONE RESOURCES CORP	10920 W ALAMEDA AVE STE 207	LAKEWOOD	CO	802262680	201501	3948 MONTCLAIR LN		BOULDER	CO	80301	6019
AZ	AMC403040	AMC403038	REDSTONE RESOURCES CORP	10920 W ALAMEDA AVE STE 207	LAKEWOOD	CO	802262680	201501	3948 MONTCLAIR LN		BOULDER	CO	80301	6019
AZ	AMC403041	AMC403038	REDSTONE RESOURCES CORP	10920 W ALAMEDA AVE STE 207	LAKEWOOD	CO	802262680	201501	3948 MONTCLAIR LN		BOULDER	CO	80301	6019
AZ	AMC403042	AMC403038	REDSTONE RESOURCES CORP	10920 W ALAMEDA AVE STE 207	LAKEWOOD	CO	802262680	201501	3948 MONTCLAIR LN		BOULDER	CO	80301	6019
AZ	AMC403043	AMC403038	REDSTONE RESOURCES CORP	10920 W ALAMEDA AVE STE 207	LAKEWOOD	CO	802262680	201501	3948 MONTCLAIR LN		BOULDER	CO	80301	6019
AZ	AMC403044	AMC403038	REDSTONE RESOURCES CORP	10920 W ALAMEDA AVE STE 207	LAKEWOOD	CO	802262680	201501	3948 MONTCLAIR LN		BOULDER	CO	80301	6019
AZ	AMC403045	AMC403038	REDSTONE RESOURCES CORP	10920 W ALAMEDA AVE STE 207	LAKEWOOD	CO	802262680	201501	3948 MONTCLAIR LN		BOULDER	CO	80301	6019
AZ	AMC403046	AMC403038	REDSTONE RESOURCES CORP	10920 W ALAMEDA AVE STE 207	LAKEWOOD	CO	802262680	201501	3948 MONTCLAIR LN		BOULDER	CO	80301	6019
AZ	AMC403047	AMC403038	REDSTONE RESOURCES CORP	10920 W ALAMEDA AVE STE 207	LAKEWOOD	CO	802262680	201501	3948 MONTCLAIR LN		BOULDER	CO	80301	6019
AZ	AMC403048	AMC403038	REDSTONE RESOURCES CORP	10920 W ALAMEDA AVE STE 207	LAKEWOOD	CO	802262680	201501	3948 MONTCLAIR LN		BOULDER	CO	80301	6019
AZ	AMC403049	AMC403038	REDSTONE RESOURCES CORP	10920 W ALAMEDA AVE STE 207	LAKEWOOD	CO	802262680	201501	3948 MONTCLAIR LN		BOULDER	CO	80301	6019

AZ	AMC411003	AMC410998	REDSTONE RESOURCES CORP	10920 W ALAMEDA AVE STE 207	LAKEWOOD	CO	802262680	201501	3948 MONTCLAIR LN		BOULDER	CO	80301	6019
AZ	AMC395229	AMC395229	ROETKEN CLINT	10918 W MIAMI AVE	TOLLESON	AZ	853539462	201409	16644 E LAST TRAIL DR		FOUNTAIN HILLS	AZ	85268	6636
AZ	AMC395230	AMC395229	ROETKEN CLINT	10918 W MIAMI AVE	TOLLESON	AZ	853539462	201409	16644 E LAST TRAIL DR		FOUNTAIN HILLS	AZ	85268	6636
AZ	AMC395454	AMC395454	ROETKEN CLINT	10918 W MIAMI AVE	TOLLESON	AZ	853539462	201409	16644 E LAST TRAIL DR		FOUNTAIN HILLS	AZ	85268	6636
AZ	AMC412427	AMC412420	RUSSELL JORDAN	PO BOX 1264	KAMAS	UT	840361264	201502	1680 W 3000 S		HEBER CITY	UT	84032	3631
AZ	AMC420462	AMC420457	RUSSELL JORDAN	PO BOX 1264	KAMAS	UT	840361264	201502	1680 W 3000 S		HEBER CITY	UT	84032	3631
AZ	AMC389723	AMC389711	SABEL BRENT	11561 JAMAICA ST	HENDERSON	CO	806407688	201504	209 WINNIPEG ST		LOCHBUIE	CO	80603	9767
AZ	AMC412182	AMC412179	SABEL BRENT	11561 JAMAICA ST	HENDERSON	CO	806407688	201504	209 WINNIPEG ST		LOCHBUIE	CO	80603	9767
AZ	AMC413776	AMC413772	SANDOVAL ERIKA	5525 BALZAR AVE	LAS VEGAS	NV	891083101	201408	6312 MOLINO ST		LAS VEGAS	NV	89108	3909
AZ	AMC350141	AMC350128	SANSOM JAMES	50668 W VAL VISTA RD	MARICOPA	AZ	851395110	201407	10544 W KELSO DR		SUN CITY	AZ	85351	4856
AZ	AMC430232	AMC430232	SCHODER TIMOTHY	92-834 WAINOHA ST	KAPOLEI	HI	967071222	201503	437 OAK ST		COLUSA	CA	95932	2631
AZ	AMC402225	AMC402225	SCHUSTER ROBERT	265 E LIBERTY LN	GILBERT	AZ	852964083	201411	1522 W CHILTON AVE		GILBERT	AZ	85233	4604
AZ	AMC429625	AMC429625	SHIEW JAMES A	PO BOX 1913	QUARTZSITE	AZ	853461913	201504	PO BOX 3134		BUENA VISTA	CO	81211	3134
AZ	AMC337791	AMC337791	SHORT STEVE	14641 N 90TH LN	PEORIA	AZ	853813542	201412	2225 N 83RD CIR		MESA	AZ	85207	2198
AZ	AMC399153	AMC399153	SHORT STEVE	14641 N 90TH LN	PEORIA	AZ	853813542	201412	2225 N 83RD CIR		MESA	AZ	85207	2198
AZ	AMC399154	AMC399153	SHORT STEVE	14641 N 90TH LN	PEORIA	AZ	853813542	201412	2225 N 83RD CIR		MESA	AZ	85207	2198
AZ	AMC396704	AMC396704	SORRELL JAMES	PO BOX 4566	FORT SMITH	AR	729144566	201411	4461 N BEAR CANYON		TUCSON	AZ	85749	9649
AZ	AMC396705	AMC396704	SORRELL JAMES	PO BOX 4566	FORT SMITH	AR	729144566	201411	4461 N BEAR CANYON		TUCSON	AZ	85749	9649
AZ	AMC396706	AMC396704	SORRELL JAMES	PO BOX 4566	FORT SMITH	AR	729144566	201411	4461 N BEAR CANYON		TUCSON	AZ	85749	9649
AZ	AMC396707	AMC396704	SORRELL JAMES	PO BOX 4566	FORT SMITH	AR	729144566	201411	4461 N BEAR CANYON		TUCSON	AZ	85749	9649
AZ	AMC396708	AMC396704	SORRELL JAMES	PO BOX 4566	FORT SMITH	AR	729144566	201411	4461 N BEAR CANYON		TUCSON	AZ	85749	9649
AZ	AMC396709	AMC396704	SORRELL JAMES	PO BOX 4566	FORT SMITH	AR	729144566	201411	4461 N BEAR CANYON		TUCSON	AZ	85749	9649
AZ	AMC396710	AMC396704	SORRELL JAMES	PO BOX 4566	FORT SMITH	AR	729144566	201411	4461 N BEAR CANYON		TUCSON	AZ	85749	9649
AZ	AMC383672	AMC383672	SORRELL JAMES D	PO BOX 4566	FORT SMITH	AR	729144566	201411	4461 N BEAR CANYON		TUCSON	AZ	85749	9649
AZ	AMC383673	AMC383672	SORRELL JAMES D	PO BOX 4566	FORT SMITH	AR	729144566	201411	4461 N BEAR CANYON		TUCSON	AZ	85749	9649
AZ	AMC383674	AMC383672	SORRELL JAMES D	PO BOX 4566	FORT SMITH	AR	729144566	201411	4461 N BEAR CANYON		TUCSON	AZ	85749	9649
AZ	AMC383675	AMC383672	SORRELL JAMES D	PO BOX 4566	FORT SMITH	AR	729144566	201411	4461 N BEAR CANYON		TUCSON	AZ	85749	9649
AZ	AMC383676	AMC383672	SORRELL JAMES D	PO BOX 4566	FORT SMITH	AR	729144566	201411	4461 N BEAR CANYON		TUCSON	AZ	85749	9649
AZ	AMC383677	AMC383672	SORRELL JAMES D	PO BOX 4566	FORT SMITH	AR	729144566	201411	4461 N BEAR CANYON		TUCSON	AZ	85749	9649
AZ	AMC383678	AMC383672	SORRELL JAMES D	PO BOX 4566	FORT SMITH	AR	729144566	201411	4461 N BEAR CANYON		TUCSON	AZ	85749	9649
AZ	AMC383679	AMC383672	SORRELL JAMES D	PO BOX 4566	FORT SMITH	AR	729144566	201411	4461 N BEAR CANYON		TUCSON	AZ	85749	9649
AZ	AMC383686	AMC383672	SORRELL JAMES D	PO BOX 4566	FORT SMITH	AR	729144566	201411	4461 N BEAR CANYON		TUCSON	AZ	85749	9649
AZ	AMC383687	AMC383672	SORRELL JAMES D	PO BOX 4566	FORT SMITH	AR	729144566	201411	4461 N BEAR CANYON		TUCSON	AZ	85749	9649
AZ	AMC383689	AMC383672	SORRELL JAMES D	PO BOX 4566	FORT SMITH	AR	729144566	201411	4461 N BEAR CANYON		TUCSON	AZ	85749	9649
AZ	AMC383690	AMC383672	SORRELL JAMES D	PO BOX 4566	FORT SMITH	AR	729144566	201411	4461 N BEAR CANYON		TUCSON	AZ	85749	9649
AZ	AMC425532	AMC425532	STEPHENS JAYSON	10360 W ATLANTIS WAY	TOLLESON	AZ	853537644	201412	25119 N 51ST DR		PHOENIX	AZ	85083	4436
AZ	AMC355488	AMC355488	STIFF JOY	45 S 12TH ST	COTTAGE GROVE	OR	974242215	201501	3530 E GAME FARM RD	SPC 15	SPRINGFIELD	OR	97477	6004
AZ	AMC355488	AMC355488	STIFF KEITH	45 S 12TH ST	COTTAGE GROVE	OR	974242215	201501	3530 E GAME FARM RD	SPC 15	SPRINGFIELD	OR	97477	6004
AZ	AMC406412	AMC406412	TINNEY CHRISTOPHER M	6019 W MAUNA LOA LN	GLENDALE	AZ	853063839	201310	6324 W MERCER LN		GLENDALE	AZ	85304	3646
AZ	AMC424414	AMC424414	TOBEY STEVEN	4072 E WESTCHESTER	CHANDLER	AZ	852497303	201503	1695 E DANIELA DR		SAN TAN VALLEY	AZ	85140	4087
AZ	AMC414001	AMC414001	VAMPATELLA BIAGIO R	1580 N TORO DR	INVERNESS	FL	344531198	201410	3893 W GRANITE DR		MEADVIEW	AZ	86444	1843
AZ	AMC430519	AMC430519	VANATTI DUANE A	6433 OWEN DR	KALAMAZOO	MI	490098899	201411	PO BOX 1867		QUARTZSITE	AZ	85346	1867
AZ	AMC430520	AMC430519	VANATTI DUANE A	6433 OWEN DR	KALAMAZOO	MI	490098899	201411	PO BOX 1867		QUARTZSITE	AZ	85346	1867
AZ	AMC430521	AMC430519	VANATTI DUANE A	6433 OWEN DR	KALAMAZOO	MI	490098899	201411	PO BOX 1867		QUARTZSITE	AZ	85346	1867
AZ	AMC430522	AMC430519	VANATTI DUANE A	6433 OWEN DR	KALAMAZOO	MI	490098899	201411	PO BOX 1867		QUARTZSITE	AZ	85346	1867
AZ	AMC430523	AMC430519	VANATTI DUANE A	6433 OWEN DR	KALAMAZOO	MI	490098899	201411	PO BOX 1867		QUARTZSITE	AZ	85346	1867
AZ	AMC355446	AMC355446	VERDONE GINO M	10582 E WINDROSE DR	SCOTTSDALE	AZ	852592424	201501	9917 N 108TH ST		SCOTTSDALE	AZ	85259	4837
AZ	AMC355447	AMC355446	VERDONE GINO M	10582 E WINDROSE DR	SCOTTSDALE	AZ	852592424	201501	9917 N 108TH ST		SCOTTSDALE	AZ	85259	4837
AZ	AMC355448	AMC355446	VERDONE GINO M	10582 E WINDROSE DR	SCOTTSDALE	AZ	852592424	201501	9917 N 108TH ST		SCOTTSDALE	AZ	85259	4837
AZ	AMC420812	AMC420812	VIARS ART	14813 8TH AVE NE	SHORELINE	WA	981556949	201503	10301 214TH AVE E	TRLR 48	BONNEY LAKE	WA	98391	4208
AZ	AMC429007	AMC429007	WILLIAMS GWEN	200 BROKEN ARROW	SEDONA	AZ	863518743	201501	4620 E MINERAL RD		PHOENIX	AZ	85044	1125
AZ	AMC429008	AMC429007	WILLIAMS GWEN	200 BROKEN ARROW	SEDONA	AZ	863518743	201501	4620 E MINERAL RD		PHOENIX	AZ	85044	1125
AZ	AMC429009	AMC429007	WILLIAMS GWEN	200 BROKEN ARROW	SEDONA	AZ	863518743	201501	4620 E MINERAL RD		PHOENIX	AZ	85044	1125
AZ	AMC429010	AMC429007	WILLIAMS GWEN	200 BROKEN ARROW	SEDONA	AZ	863518743	201501	4620 E MINERAL RD		PHOENIX	AZ	85044	1125
AZ	AMC429011	AMC429007	WILLIAMS GWEN	200 BROKEN ARROW	SEDONA	AZ	863518743	201501	4620 E MINERAL RD		PHOENIX	AZ	85044	1125
AZ	AMC429012	AMC429007	WILLIAMS GWEN	200 BROKEN ARROW	SEDONA	AZ	863518743	201501	4620 E MINERAL RD		PHOENIX	AZ	85044	1125
AZ	AMC429013	AMC429007	WILLIAMS GWEN	200 BROKEN ARROW	SEDONA	AZ	863518743	201501	4620 E MINERAL RD		PHOENIX	AZ	85044	1125
AZ	AMC429014	AMC429007	WILLIAMS GWEN	200 BROKEN ARROW	SEDONA	AZ	863518743	201501	4620 E MINERAL RD		PHOENIX	AZ	85044	1125
AZ	AMC429015	AMC429007	WILLIAMS GWEN	200 BROKEN ARROW	SEDONA	AZ	863518743	201501	4620 E MINERAL RD		PHOENIX	AZ	85044	1125
AZ	AMC402382	AMC402382	WILLIS BOBBIE LOU	1112 S 1ST AVE	SAFFORD	AZ	855462128	201501	28 N TERRACE RD		CHANDLER	AZ	85226	4823

AZ	AMC402383	AMC402382	WILLIS BOBBIE LOU	1112 S 1ST AVE	SAFFORD	AZ	855462128	201501	28 N TERRACE RD		CHANDLER	AZ	85226	4823
AZ	AMC402384	AMC402382	WILLIS BOBBIE LOU	1112 S 1ST AVE	SAFFORD	AZ	855462128	201501	28 N TERRACE RD		CHANDLER	AZ	85226	4823
AZ	AMC402385	AMC402382	WILLIS BOBBIE LOU	1112 S 1ST AVE	SAFFORD	AZ	855462128	201501	28 N TERRACE RD		CHANDLER	AZ	85226	4823
AZ	AMC402386	AMC402382	WILLIS BOBBIE LOU	1112 S 1ST AVE	SAFFORD	AZ	855462128	201501	28 N TERRACE RD		CHANDLER	AZ	85226	4823
AZ	AMC402387	AMC402382	WILLIS BOBBIE LOU	1112 S 1ST AVE	SAFFORD	AZ	855462128	201501	28 N TERRACE RD		CHANDLER	AZ	85226	4823
AZ	AMC402388	AMC402382	WILLIS BOBBIE LOU	1112 S 1ST AVE	SAFFORD	AZ	855462128	201501	28 N TERRACE RD		CHANDLER	AZ	85226	4823
AZ	AMC402389	AMC402382	WILLIS BOBBIE LOU	1112 S 1ST AVE	SAFFORD	AZ	855462128	201501	28 N TERRACE RD		CHANDLER	AZ	85226	4823
AZ	AMC402390	AMC402382	WILLIS BOBBIE LOU	1112 S 1ST AVE	SAFFORD	AZ	855462128	201501	28 N TERRACE RD		CHANDLER	AZ	85226	4823
AZ	AMC332291	AMC332291	WINTER BRIAN	13610 CUNNING LN	LAKESIDE	CA	920404406	201411	14811 OLDE HIGHWAY 80		EL CAJON	CA	92021	2808
AZ	AMC417687	AMC417687	ZAPPEL TODD OWEN	PO BOX 2598	QUARTZSITE	AZ	853462598	201311	PO BOX 37		QUARTZSITE	AZ	85346	0037

NOTICE!!

These documents have been scanned!

Do not place un-scanned documents beneath this notice!

Do not remove this notice from this file!

GPO Jacket No. 560-102
Print Order 61540
Rise Business Services, LLC
Job=AZ15 5/10/2019



Box Number= AZ15036



Claim Begin-End: AMC425373-AMC425373

5 Annual Filings



AZ15036-13

AMC425096-AMC425592

318
JMA

425373

MAINTENANCE FEE WAIVER CERTIFICATION

FORM APPROVED
OMB NO. 1004-0114
Expires: April 30, 2023

SEE INSTRUCTIONS ON PAGE 2

- This small miner waiver is filed for the assessment year beginning on September 1, 2019 and ending on September 1, 2020.
- The undersigned and all related parties owned ten or fewer mining claims, mill, or tunnel sites located and maintained on Federal lands in the United States of America on September 1, 2019.
- The undersigned have performed the assessment work required by law for each mining claim listed prior to filing this waiver and understand that by filing this form, the undersigned must file an affidavit of assessment work with the Bureau of Land Management (BLM) by the December 30th following the filing of this waiver.
- The undersigned understand that if the assessment work obligation has not yet come due under 30 U.S.C. 28 (for those claims in their first assessment year only), a notice of intent to hold reciting this condition must be recorded by the December 30th following the filing of this waiver.
- The undersigned understand that mill and tunnel sites may also be listed on this waiver and be waived from payment of the maintenance fee, and that a notice of intent to hold for these sites is required to be filed with the BLM by the December 30th following the filing of this waiver.
- The undersigned understand and acknowledge that pursuant to 43 U.S.C. 1212 and 18 U.S.C. 1001, the filing or recording of a false, fictitious, or fraudulent document with the BLM may result in a fine of up to \$250,000, a prison term not to exceed five years, or both.
- The mining claims, mill or tunnel sites for which this waiver from payment of the maintenance fees is requested are:

CLAIM OR SITE NAME	BLM RECORDATION SERIAL NUMBER
1. <u>Loaded For Bear</u> ✓	<u>425373</u>
2.	
3.	
4.	
5.	
6.	
7.	
8.	
9.	
10.	

The owner(s) (claimants) of the above mining claims and sites are:

Owen Wildman
(Owner's Name - Please Print)
P.O. Box 1238
(Owner's Mailing Address)

[Signature]
(Owner's Original Signature)
Mayev AZ 86333
(City) (State) (Zip Code)

X Laurie Coulter
(Owner's Name - Please Print)
1108 E. Blackhawk Dr
(Owner's Mailing Address)

Laurie Coulter
(Owner's Original Signature)
PHOENIX AZ 85024
(City) (State) (Zip Code)

(Owner's Name - Please Print)

(Owner's Mailing Address)

(Owner's Original Signature)

(City) (State) (Zip Code)

(Owner's Name - Please Print)

(Owner's Mailing Address)

(Owner's Original Signature)
4 189 134 (City)

(State) (Zip Code)

RECEIVED
BLM STATE OF ARIZONA
2020 AUG 25 A 8:42
PHOENIX, ARIZONA

UNITED STATES
DEPARTMENT OF THE INTERIOR
BUREAU OF LAND MANAGEMENT
MAINTENANCE FEE WAIVER CERTIFICATION

330
[Handwritten signature]

425373

FORM APPROVED
OMB NO. 1004-0114
Expires: January 31, 2020

SEE INSTRUCTIONS ON PAGE 2

- This small miner waiver is filed for the assessment year beginning on September 1, 2018 and ending on September 1, 2019.
- The undersigned and all related parties owned ten or fewer mining claims, mill, or tunnel sites located and maintained on Federal lands in the United States of America on September 1, 2018.
- The undersigned have performed the assessment work required by law for each mining claim listed prior to filing this waiver and understand that by filing this form, the undersigned must file an affidavit of assessment work with the Bureau of Land Management (BLM) by the December 30th following the filing of this waiver.
- The undersigned understand that if the assessment work obligation has not yet come due under 30 U.S.C. 28 (for those claims in their first assessment year only), a notice of intent to hold reciting this condition must be recorded by the December 30th following the filing of this waiver.
- The undersigned understand that mill and tunnel sites may also be listed on this waiver and be waived from payment of the maintenance fee, and that a notice of intent to hold for these sites is required to be filed with the BLM by the December 30th following the filing of this waiver.
- The undersigned understand and acknowledge that pursuant to 43 U.S.C. 1212 and 18 U.S.C. 1001, the filing or recording of a false, fictitious, or fraudulent document with the BLM may result in a fine of up to \$250,000, a prison term not to exceed five years, or both.
- The mining claims, mill or tunnel sites for which this waiver from payment of the maintenance fees is requested are:

CLAIM OR SITE NAME	BLM RECORDATION SERIAL NUMBER
1. <u>Loaded For Bear</u>	<u>425373</u>
2.	
3.	
4.	
5.	
6.	
7.	
8.	
9.	
10.	

RECEIVED
BLM AZ STATE OFFICE
2019 AUG 22 P 2:14
PHOENIX, ARIZONA

The owner(s) (claimants) of the above mining claims and sites are:

Owen Wildman
(Owner's Name - Please Print)
P.O. Box 1238
(Owner's Mailing Address)

[Signature]
(Owner's Signature)
May AZ - 86333
(City) (State) (Zip Code)

X Laurie Carter
(Owner's Name - Please Print)
1108 E. Blackhawk Dr
(Owner's Mailing Address)

[Signature]
(Owner's Signature)
Phoenix AZ 85024
(City) (State) (Zip Code)

(Owner's Name - Please Print)

(Owner's Signature)

(Owner's Mailing Address)

(City)

(State)

(Zip Code)

(Owner's Name - Please Print)

(Owner's Signature)

(Owner's Mailing Address)

(City)

(State)

(Zip Code)

INTERESTED
SEP 16 2019
BY: *[Signature]*

#4541233

[Handwritten mark]

(Owner's Name - Please Print)	(Owner's Signature)		
(Owner's Mailing Address)	(City)	(State)	(Zip Code)
(Owner's Name - Please Print)	(Owner's Signature)		
(Owner's Mailing Address)	(City)	(State)	(Zip Code)
(Owner's Name - Please Print)	(Owner's Signature)		
(Owner's Mailing Address)	(City)	(State)	(Zip Code)
(Owner's Name - Please Print)	(Owner's Signature)		
(Owner's Mailing Address)	(City)	(State)	(Zip Code)

18 U.S.C. 1001 and 43 U.S.C. 1212 make it a crime for any person knowingly and willfully to make to any department or agency of the United States any false, fictitious or fraudulent statements or representations as to any matter within its jurisdiction.

INSTRUCTIONS

1. This certification is made under the provisions of 43 U.S.C. § 1744 and 30 U.S.C. §28-28k and the regulations thereunder (43 CFR Part 3830).
2. The claimant(s) must fill in the dates in paragraph 1 for the beginning and ending of the assessment year for which this waiver is sought.
3. The claimant(s) must fill in the date in paragraph 2 for the beginning of the assessment year for which this waiver is sought.
4. All claim and site names and BLM serial numbers must be listed for the mining claims, mill sites, and tunnel sites for which the waiver is sought.
5. All owners of the mining claims, mill sites, and tunnel sites and their addresses must be given.
6. This waiver form must be signed by all the claimants or their designated agent, in original form. If an agent is designated, a notarized designation of agent, signed by all of the claimants with proper address given, must be submitted with this waiver.
7. This form must be filed no later than September 1st for the upcoming assessment year in the BLM State Office where the mining claims or sites are recorded, or the waiver cannot be granted by the BLM. (Example: To obtain a waiver for the assessment year 2012, which begins on September 1, 2011, you must qualify for and file for a waiver no later than September 1, 2011, in the proper BLM State Office.)
8. For all mining claims which require assessment work, you must record an affidavit of labor on or before the December 30th immediately following the filing of this waiver. For all other mining claims or sites waived, you must record a notice of intent to hold on or before the December 30th immediately following the filing of this waiver.
9. Mill and tunnel sites may also be listed on this waiver and be waived from payment of the maintenance fee. A notice of intent to hold for these sites is required to be filed by the December 30th following the filing of this waiver.

FOR OFFICIAL USE ONLY

UNITED STATES
DEPARTMENT OF THE INTERIOR
BUREAU OF LAND MANAGEMENT

MAINTENANCE FEE WAIVER CERTIFICATION

425373

FORM APPROVED
OMB NO. 1004-0114
Expires: January 31, 2020

SEE INSTRUCTIONS ON PAGE 2

560
CML

1. This small miner waiver is filed for the assessment year beginning on September 1, ~~2017~~ and ending on September 1, ~~2018~~ 19 19
2. The undersigned and all related parties owned ten or fewer mining claims, mill, or tunnel sites located and maintained on Federal lands in the United States of America on September 1, ~~2017~~ 19 19
3. The undersigned have performed the assessment work required by law for each mining claim listed prior to filing this waiver and understand that by filing this form, the undersigned must file an affidavit of assessment work with the Bureau of Land Management (BLM) by the December 30th following the filing of this waiver.
4. The undersigned understand that if the assessment work obligation has not yet come due under 30 U.S.C. 28 (for those claims in their first assessment year only), a notice of intent to hold reciting this condition must be recorded by the December 30th following the filing of this waiver.
5. The undersigned understand that mill and tunnel sites may also be listed on this waiver and be waived from payment of the maintenance fee, and that a notice of intent to hold for these sites is required to be filed with the BLM by the December 30th following the filing of this waiver.
6. The undersigned understand and acknowledge that pursuant to 43 U.S.C. 1212 and 18 U.S.C. 1001, the filing or recording of a false, fictitious, or fraudulent document with the BLM may result in a fine of up to \$250,000, a prison term not to exceed five years, or both.
7. The mining claims, mill or tunnel sites for which this waiver from payment of the maintenance fees is requested are:

CLAIM OR SITE NAME	BLM RECORDATION SERIAL NUMBER
1. Loaded for Bear	425373 (913)
2.	
3.	
4.	
5.	
6.	
7.	
8.	
9.	
10.	

RECEIVED
BLM AZ STATE OFFICE
2018 SEP - 14 P 12:09
PHOENIX, ARIZONA

The owner(s) (claimants) of the above mining claims and sites are:

4x Owen Wildman
(Owner's Name - Please Print)
P.O. Box 1238
(Owner's Mailing Address)

Owen Wildman
(Owner's Signature)
Mayer Ar. 86333
(City) (State) (Zip Code)

X Laurie Coulter
(Owner's Name - Please Print)
10x 1108 E. Blackhawk Dr
(Owner's Mailing Address)

Laurie Coulter
(Owner's Signature)
Phoenix AZ 85004
(City) (State) (Zip Code)

(Owner's Name - Please Print)

(Owner's Signature)

(Owner's Mailing Address)

(City) (State) (Zip Code)

(Owner's Name - Please Print)

(Owner's Signature)

(Owner's Mailing Address)

(City) (State) (Zip Code)

AC 483
ENTERED SEP 14 2018
RB

#4257586

NW
RB

(Owner's Name - Please Print)	(Owner's Signature)		
(Owner's Mailing Address)	(City)	(State)	(Zip Code)
(Owner's Name - Please Print)	(Owner's Signature)		
(Owner's Mailing Address)	(City)	(State)	(Zip Code)
(Owner's Name - Please Print)	(Owner's Signature)		
(Owner's Mailing Address)	(City)	(State)	(Zip Code)
(Owner's Name - Please Print)	(Owner's Signature)		
(Owner's Mailing Address)	(City)	(State)	(Zip Code)

18 U.S.C. 1001 and 43 U.S.C. 1212 make it a crime for any person knowingly and willfully to make to any department or agency of the United States any false, fictitious or fraudulent statements or representations as to any matter within its jurisdiction.

INSTRUCTIONS

1. This certification is made under the provisions of 43 U.S.C. § 1744 and 30 U.S.C. §28-28k and the regulations thereunder (43 CFR Part 3830).
2. The claimant(s) must fill in the dates in paragraph 1 for the beginning and ending of the assessment year for which this waiver is sought.
3. The claimant(s) must fill in the date in paragraph 2 for the beginning of the assessment year for which this waiver is sought.
4. All claim and site names and BLM serial numbers must be listed for the mining claims, mill sites, and tunnel sites for which the waiver is sought.
5. All owners of the mining claims, mill sites, and tunnel sites and their addresses must be given.
6. This waiver form must be signed by all the claimants or their designated agent, in original form. If an agent is designated, a notarized designation of agent, signed by all of the claimants with proper address given, must be submitted with this waiver.
7. This form must be filed no later than September 1st for the upcoming assessment year in the BLM State Office where the mining claims or sites are recorded, or the waiver cannot be granted by the BLM. (Example: To obtain a waiver for the assessment year 2012, which begins on September 1, 2011, you must qualify for and file for a waiver no later than September 1, 2011, in the proper BLM State Office.)
8. For all mining claims which require assessment work, you must record an affidavit of labor on or before the December 30th immediately following the filing of this waiver. For all other mining claims or sites waived, you must record a notice of intent to hold on or before the December 30th immediately following the filing of this waiver.
9. Mill and tunnel sites may also be listed on this waiver and be waived from payment of the maintenance fee. A notice of intent to hold for these sites is required to be filed by the December 30th following the filing of this waiver.

FOR OFFICIAL USE ONLY

UNITED STATES
DEPARTMENT OF THE INTERIOR
BUREAU OF LAND MANAGEMENT

FORM APPROVED
OMB NO.: 1004-0114
Expires: January 31, 2020

AFFIDAVIT OF ANNUAL ASSESSMENT WORK

425373

WHEN RECORDED, MAIL DOCUMENT TO:

NAME: Owen Wildman
ADDRESS: P.O. Box 1238
CITY, STATE, ZIP: Mayer, Az. 86333

FOR COUNTY RECORDER'S USE

No. of Claims 1
x \$10/claim
Total due BLM \$ 10.00

TO ALL WHOM IT MAY CONCERN:

1. The undersigned certifies that at least \$100 per claim was expended for development, labor and improvements, or equivalent value added, as the annual assessment work for the assessment year ending September 1, 2018 for the following contiguous unpatented mining claim(s), located in the County of Yavapai, in the State of Arizona.

BLM Serial No.	Name of Claim	Tp	Rg	Sec	Mer	County Recordation Book and Page No.	Co. Recording Date
425373	Loaded for Bear	11N	1E	7		B:4981 P: 727	9-16-2013

RECEIVED
BLM AZ STATE OFFICE
2018 SEP -4 P 12:09
PHOENIX, ARIZONA

Maintenance Fee Waiver attached
(Continued on page 2)

#4257584
ENTERED
SEP 13 2018
BY: BAM

2. Type of labor and improvements (specify what was done and give the total value for that labor and improvement to show at least \$100 for each claim). If a geological, geochemical, or geophysical survey was performed, as per 30 U.S.C. 28-1, reference the title of the report of survey, give cost and date of the survey and report, and indicate it was filed with the County Recorder:

Description of Work Performed	Value of Work Performed	Date Work Was Performed
Road improvement, for access	150.00	9-9-2017
Clean-up, Brush	75.00	11-11-2017
Access improvement	125.00	4-14-2018

3. Name and mailing address of each person who performed the labor and improvements:

Name (please print)

Owen Wildman
Curt Bork

Current Mailing Address (please print)

P.O. Box 1238 Mayer, Az. 86333
P.O. Box ~~1238~~ 1427 Mayer, Az. 86333

4. Name and mailing address of each person who holds and claims the subject mining claim(s) for the valuable minerals contained therein. Be sure to indicate if there is a change of address:

Name (please print)

Owen Wildman
Laurie Coviter

Current Mailing Address (please print)

P.O. Box 1238 Mayer, Az. 86333
1108 E. Black Hawk Dr. Phoenix, Az. 85024

RECEIVED
BLM AZ STATE OFFICE
2018 SEP -4 P 12:09
PHOENIX, ARIZONA

5. The undersigned testifies that on the date of August 11, 2018, all monuments required by law were erected upon the subject claim(s), and all notices required by law were posted on the subject claim(s) or copies thereof were in place, and at said date, each corner monument bore or contained

markings sufficient to appropriately designate the corner of the claim to which it pertains and the name of the claim(s).

I hereby certify under penalty of perjury under the laws of the State of Arizona that the foregoing statements are true and correct.

[Handwritten Signature]

Date: 8/29/2018

(Signature of person responsible for above statement)

Title 18 U.S.C. 1001 and 43 U.S.C. 1212 make it a crime for any person knowingly and willfully to make to any department or agency of the United States any false, fictitious or fraudulent statements or representations as to any matter within its jurisdiction.

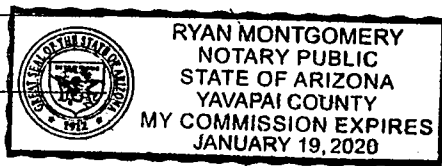
Notary Block

SUBSCRIBED AND SWORN TO before me, this 29th day of August 20 18

By: *[Handwritten Signature]*
(Signature of Affiant)

Title: Notary Public

My Commission Expires: 01/19/2020



INSTRUCTIONS

1. This is an optional form that may be used to satisfy the requirements for the Bureau of Land Management (BLM) under the provisions of 43 U.S.C. §1744 and 30 U.S.C. §28-28d and the regulations thereunder (43 CFR part 3835). Since local and State laws may vary, you should contact your local and State agency where the claims are located to ensure all applicable laws and requirements are satisfied.
2. The claimant(s) must fill in the date in paragraph 1 for the applicable assessment year and the county and state where the claims are located.
3. All claim names, BLM serial numbers, legal descriptions, and original county records information must be listed for the claims pertaining to this assessment notice.
4. The claimant(s) must complete paragraph 2 listing all labor or improvements which was performed on or did benefit the subject mining claims. The value and date of the labor or improvements must also be listed. The total amount of labor or improvements can be listed, but the total expenditure must equal at least \$100 for each claim.
5. The names and current mailing addresses of the person(s) performing the labor shall be listed in paragraph 3.
6. The name and current mailing address of each owner (claimant) of the claims shall be listed in paragraph 4. The mailing address shall be the owner's address and not the address of an agent or anyone representing the claimant. Be sure to note if there has been a change of address.
7. Paragraph 5 shall be completed to show the date it was verified that all monuments required by law were properly erected, all notices were posted, and that corners were appropriately designated for all claims listed.
8. An exact legible reproduction or duplicate (other than microfilm or other electronic media) of this affidavit or another type of affidavit of assessment work that you file or will file in the county where each claim is located, must be filed with the BLM on or before December 30 of the calendar year in which the assessment year ends. For mill or tunnel sites, a separate notice of intent to hold must be filed with the BLM on or before December 30. Requirements for filing a notice of intent to hold can be found at 43 CFR 3835.33.
9. A processing fee of \$10 for each claim listed must be remitted to the BLM along with this or any other affidavit of assessment work.

RECEIVED
BLM A STATE DESK
PHOENIX, ARIZONA
SEP - 15 2018

Owen W. Vroman
P.O. Box 1238
Mayer, Az. 86333-1238

PHOENIX, AZ 852
29 AUG 2016 PM 10 L



RECEIVED
BLM AZ STATE OFFICE

1 210 SEP -4 P 12:04

PHOENIX, ARIZONA

BLM

One N. Central Ave.
Phoenix, Az. 85004-4427

85004-442700



United States Department of the Interior
Bureau of Land Management
 DIV OF LANDS, MINRLS & ENERGY
 ONE N CENTRAL AVE
 PHOENIX, AZ 85004 -4427
 Phone: 602-417-9200

Receipt

No: 4257586

Transaction #: 4373150	
Date of Transaction: 09/06/2018	
CUSTOMER:	
	OWEN WILDMAN PO BOX 1238 MAYER, AZ 86333-1238 US

LINE #	QTY	DESCRIPTION	REMARKS	UNIT PRICE	TOTAL
1	1.00	LOCATABLE MINERALS / MINING CLAIMS- NOT NEW-UNADJUD, ONE AUTH NO. ONLY / MINING CLAIM MONEY RECEIVED CASES: AMC425373/\$10.00	POL 2018/1 WAV	- n/a -	10.00
TOTAL:					\$10.00

PAYMENT INFORMATION			
1	AMOUNT:	10.00	POSTMARKED: N/A
	TYPE:	CHECK	RECEIVED: 09/04/2018
	CHECK NO:	25191426633	
	NAME:	WILDMAN, OWEN PO BOX 1238 MAYER AZ 86333-1238 US	

REMARKS	

This receipt was generated by the automated BLM Collections and Billing System and is a paper representation of a portion of the official electronic record contained therein.

UNITED STATES
DEPARTMENT OF THE INTERIOR
BUREAU OF LAND MANAGEMENT

4779

AME 425373

MAINTENANCE FEE WAIVER CERTIFICATION

[Handwritten signature]

FORM APPROVED
OMB NO. 1004-0114
Expires: January 31, 2020

SEE INSTRUCTIONS ON PAGE 2

1. This small miner waiver is filed for the assessment year beginning on September 1, ~~2016~~ and ending on September 1, ~~2017~~ 2018
2. The undersigned and all related parties owned ten or fewer mining claims, mill, or tunnel sites located and maintained on Federal lands in the United States of America on September 1, ~~2016~~ 2017
3. The undersigned have performed the assessment work required by law for each mining claim listed prior to filing this waiver and understand that by filing this form, the undersigned must file an affidavit of assessment work with the Bureau of Land Management (BLM) by the December 30th following the filing of this waiver.
4. The undersigned understand that if the assessment work obligation has not yet come due under 30 U.S.C. 28 (for those claims in their first assessment year only), a notice of intent to hold reciting this condition must be recorded by the December 30th following the filing of this waiver.
5. The undersigned understand that mill and tunnel sites may also be listed on this waiver and be waived from payment of the maintenance fee, and that a notice of intent to hold for these sites is required to be filed with the BLM by the December 30th following the filing of this waiver.
6. The undersigned understand and acknowledge that pursuant to 43 U.S.C. 1212 and 18 U.S.C. 1001, the filing or recording of a false, fictitious, or fraudulent document with the BLM may result in a fine of up to \$250,000, a prison term not to exceed five years, or both.
7. The mining claims, mill or tunnel sites for which this waiver from payment of the maintenance fees is requested are:

CLAIM OR SITE NAME	BLM RECORDATION SERIAL NUMBER
1. Loaded For Bear ✓	425373 425373
2.	
3.	
4.	
5.	
6.	
7.	
8.	
9.	
10.	

The owner(s) (claimants) of the above mining claims and sites are:

Owen Wildman
 (Owner's Name - Please Print)
 P.O. Box 1238
 (Owner's Mailing Address)

[Signature]
 (Owner's Signature)
 Mayer Ar 86333
 (City) (State) (Zip Code)

X Laurie Coulter
 (Owner's Name - Please Print)
 1108 E. Blackhawk Dr
 (Owner's Mailing Address)

[Signature]
 (Owner's Signature)
 Phoenix AZ 85024
 (City) (State) (Zip Code)

(Owner's Name - Please Print)
 (Owner's Mailing Address)
 (Owner's Name - Please Print)
 (Owner's Mailing Address)

(Owner's Signature)
 (City) (State) (Zip Code)
 (Owner's Signature)
 (City) (State) (Zip Code)

RECEIVED
 BLM ARIZONA STATE OFFICE
 PHOENIX, ARIZONA
 2017 AUG 23 P 2 44

ENTERED
 SEP 13 2017
 BY: *[Signature]*

[Handwritten initials]

(Owner's Name - Please Print)	(Owner's Signature)
(Owner's Mailing Address)	(City) (State) (Zip Code)
(Owner's Name - Please Print)	(Owner's Signature)
(Owner's Mailing Address)	(City) (State) (Zip Code)
(Owner's Name - Please Print)	(Owner's Signature)
(Owner's Mailing Address)	(City) (State) (Zip Code)
(Owner's Name - Please Print)	(Owner's Signature)
(Owner's Mailing Address)	(City) (State) (Zip Code)

18 U.S.C. 1001 and 43 U.S.C. 1212 make it a crime for any person knowingly and willfully to make to any department or agency of the United States any false, fictitious or fraudulent statements or representations as to any matter within its jurisdiction.

INSTRUCTIONS

1. This certification is made under the provisions of 43 U.S.C. § 1744 and 30 U.S.C. §28-28k and the regulations thereunder (43 CFR Part 3830).
2. The claimant(s) must fill in the dates in paragraph 1 for the beginning and ending of the assessment year for which this waiver is sought.
3. The claimant(s) must fill in the date in paragraph 2 for the beginning of the assessment year for which this waiver is sought.
4. All claim and site names and BLM serial numbers must be listed for the mining claims, mill sites, and tunnel sites for which the waiver is sought.
5. All owners of the mining claims, mill sites, and tunnel sites and their addresses must be given.
6. This waiver form must be signed by all the claimants or their designated agent, in original form. If an agent is designated, a notarized designation of agent, signed by all of the claimants with proper address given, must be submitted with this waiver.
7. This form must be filed no later than September 1st for the upcoming assessment year in the BLM State Office where the mining claims or sites are recorded, or the waiver cannot be granted by the BLM. (Example: To obtain a waiver for the assessment year 2012, which begins on September 1, 2011, you must qualify for and file for a waiver no later than September 1, 2011, in the proper BLM State Office.)
8. For all mining claims which require assessment work, you must record an affidavit of labor on or before the December 30th immediately following the filing of this waiver. For all other mining claims or sites waived, you must record a notice of intent to hold on or before the December 30th immediately following the filing of this waiver.
9. Mill and tunnel sites may also be listed on this waiver and be waived from payment of the maintenance fee. A notice of intent to hold for these sites is required to be filed by the December 30th following the filing of this waiver.

PHOENIX, ARIZONA
 2011 AUG 23 P 5:11
 BLM RECEIVED

RECEIVED
 BLM AZ STATE OFFICE
 2011 AUG 23 P 2:45
 PHOENIX, ARIZONA

FOR OFFICIAL USE ONLY

UNITED STATES
DEPARTMENT OF THE INTERIOR
BUREAU OF LAND MANAGEMENT

FORM APPROVED
OMB NO.: 1004-0114
Expires: January 31, 2020

AFFIDAVIT OF ANNUAL ASSESSMENT WORK

AML425373

WHEN RECORDED, MAIL DOCUMENT TO:

NAME: Owen Wildman

ADDRESS: P.O. Box 1238

CITY, STATE, ZIP: Mayer, AZ 86333

FOR COUNTY RECORDER'S USE

No. of Claims 1

x \$10/claim

Total due BLM \$ 10.00

TO ALL WHOM IT MAY CONCERN:

1. The undersigned certifies that at least \$100 per claim was expended for development, labor and improvements, or equivalent value added, as the annual assessment work for the assessment year ending September 1, 2016 for the following contiguous unpatented mining claim(s), located in the County of Yavapai, in the State of Arizona.

BLM Serial No.	Name of Claim	Tp	Rg	Sec	Mer	County Recordation Book and Page No.	Co. Recording Date
425373	Loaded for Bear	11N	1E	7		B:4981 P:727	9-16-2013

RECEIVED
AUG 23 2017
PHOENIX, ARIZONA

RECEIVED
BLM AT STATE OFFICE
2017 AUG 23 P 2:41
PHOENIX, ARIZONA

*Maintenance Fee Waiver attached # 3956

2. Type of labor and improvements (specify what was done and give the total value for that labor and improvement to show at least \$100 for each claim). If a geological, geochemical, or geophysical survey was performed, as per 30 U.S.C. 28-1, reference the title of the report of survey, give cost and date of the survey and report, and indicate it was filed with the County Recorder:

Description of Work Performed	Value of Work Performed	Date Work Was Performed
access improvement, Clean up	175.00	10-1-2016
Brush Clean up	50.00	12-10-2016
access improvement	100.00	3-11-2017

3. Name and mailing address of each person who performed the labor and improvements:

Name (please print)

Owen Wildman
Curt Bork

Current Mailing Address (please print)

P.O. Box 1238, Mayer, AZ 86333
P.O. Box 1427, Mayer, AZ 86333

4. Name and mailing address of each person who holds and claims the subject mining claim(s) for the valuable minerals contained therein. Be sure to indicate if there is a change of address:

Name (please print)

Owen Wildman
Laurie Coulter

Current Mailing Address (please print)

P.O. Box 1238 Mayer, AZ 86333
1108 E. Black Hawk dr., Phoenix, AZ 85024

RECEIVED
 BLM AT STATE OFFICE
 2017 AUG 23 P 2:44
 PHOENIX ARIZONA

5. The undersigned testifies that on the date of June 24, 2017, all monuments required by law were erected upon the subject claim(s), and all notices required by law were posted on the subject claim(s) or copies thereof were in place, and at said date, each corner monument bore or contained

markings sufficient to appropriately designate the corner of the claim to which it pertains and the name of the claim(s).

I hereby certify under penalty of perjury under the laws of the State of Arizona that the foregoing statements are true and correct:

[Signature]
(Signature of person responsible for above statement)

Date: 8-21-17

Title 18 U.S.C. 1001 and 43 U.S.C. 1212 make it a crime for any person knowingly and willfully to make to any department or agency of the United States any false, fictitious or fraudulent statements or representations as to any matter within its jurisdiction.

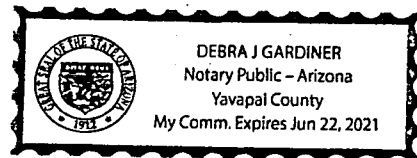
Notary Block

SUBSCRIBED AND SWORN TO before me, this 21 day of August 2017

By: [Signature]
(Signature of Affiant)

Title: Notary Public

My Commission Expires: June 22, 2021



INSTRUCTIONS

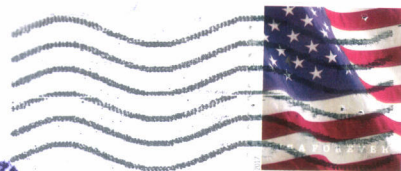
1. This is an optional form that may be used to satisfy the requirements for the Bureau of Land Management (BLM) under the provisions of 43 U.S.C. §1744 and 30 U.S.C. §28-28d and the regulations thereunder (43 CFR part 3835). Since local and State laws may vary, you should contact your local and State agencies where the claims are located to ensure all applicable laws and requirements are satisfied.
2. The claimant(s) must fill in the date in paragraph 1 for the applicable assessment year and the county and state where the claims are located.
3. All claim names, BLM serial numbers, legal descriptions, and original county recording information must be listed for the claims pertaining to this assessment notice.
4. The claimant(s) must complete paragraph 2 listing all labor or improvements which was performed on or did benefit the subject mining claims. The value and date of the labor or improvements must also be listed. The total amount of labor or improvements can be listed, but the total expenditure must equal at least \$100 for each claim.
5. The names and current mailing addresses of the person(s) performing the labor shall be listed in paragraph 3.
6. The name and current mailing address of each owner (claimant) of the claims shall be listed in paragraph 4. The mailing address shall be the owner's address and not the address of an agent or anyone representing the claimant. Be sure to note if there has been a change of address.
7. Paragraph 5 shall be completed to show the date it was verified that all monuments required by law were properly erected, all notices were posted, and that corners were appropriately designated for all claims listed.
8. An exact legible reproduction or duplicate (other than microfilm or other electronic media) of this affidavit or another type of affidavit of assessment work that you file or will file in the county where each claim is located, must be filed with the BLM on or before December 30 of the calendar year in which the assessment year ends. For mill or tunnel sites, a separate notice of intent to hold must be filed with the BLM on or before December 30. Requirements for filing a notice of intent to hold can be found at 43 CFR 3835.33.
9. A processing fee of \$10 for each claim listed must be remitted to the BLM along with this or another affidavit of assessment work.

RECEIVED
BLM STATE OFFICE
PHOENIX ARIZONA
AUG 23 P 2:41

Owen Wildman
P.O. Box 1238
Mayer, AZ 86333

PHOENIX AZ 852

21 AUG 2017 PM 9 L



BLM
1 North Central Ave. Suite 800
Phoenix, Az. 85004

RECEIVED
BLM AZ STATE OFFICE
2017 AUG 23 P 2:44
PHOENIX, ARIZONA

85004-200300



United States Department of the Interior
Bureau of Land Management
 DIV OF LANDS, MINRLS & ENERGY
 ONE N CENTRAL AVE
 PHOENIX, AZ 85004 -4427
 Phone: 602-417-9200

Receipt

No: 3956313

Transaction #: 4066102	
Date of Transaction: 08/24/2017	
CUSTOMER:	
OWEN WILDMAN PO BOX 1238 MAYER, AZ 86333-1238 US	

LINE #	QTY	DESCRIPTION	REMARKS	UNIT PRICE	TOTAL
1	1.00	LOCATABLE MINERALS / MINING CLAIMS- NOT NEW-UNADJUD, ONE AUTH NO. ONLY / MINING CLAIM MONEY RECEIVED CASES: AMC425373/\$10.00	POL 2017/1 WAV	- n/a -	10.00
TOTAL:					\$10.00

PAYMENT INFORMATION					
1	AMOUNT:	10.00	POSTMARKED:	08/21/2017	
	TYPE:	CHECK	RECEIVED:	08/23/2017	
	CHECK NO:	24601903424			
	NAME:	WILDMAN, OWEN PO BOX 1238 MAYER AZ 86333-1238 US			

REMARKS

This receipt was generated by the automated BLM Collections and Billing System and is a paper representation of a portion of the official electronic record contained therein.

UNITED STATES
DEPARTMENT OF THE INTERIOR
BUREAU OF LAND MANAGEMENT

516

MAINTENANCE FEE WAIVER CERTIFICATION

FORM APPROVED
OMB NO. 1004-0114
Expires: October 31, 2016

425373

SEE INSTRUCTIONS ON PAGE 2

- This small miner waiver is filed for the assessment year beginning on September 1, 2016 and ending on September 1, 2017.
- The undersigned and all related parties owned ten or fewer mining claims, mill, or tunnel sites located and maintained on Federal lands in the United States of America on September 1, 2016.
- The undersigned have performed the assessment work required by law for each mining claim listed prior to filing this waiver and understand that by filing this form, the undersigned must file an affidavit of assessment work with the Bureau of Land Management (BLM) by the December 30th following the filing of this waiver.
- The undersigned understand that if the assessment work obligation has not yet come due under 30 U.S.C. 28 (for those claims in their first assessment year only), a notice of intent to hold reciting this condition must be recorded by the December 30th following the filing of this waiver.
- The undersigned understand that mill and tunnel sites may also be listed on this waiver and be waived from payment of the maintenance fee, and that a notice of intent to hold for these sites is required to be filed with the BLM by the December 30th following the filing of this waiver.
- The undersigned understand and acknowledge that pursuant to 43 U.S.C. 1212 and 18 U.S.C. 1001, the filing or recording of a false, fictitious, or fraudulent document with the BLM may result in a fine of up to \$250,000, a prison term not to exceed five years, or both.
- The mining claims, mill or tunnel sites for which this waiver from payment of the maintenance fees is requested are:

CLAIM OR SITE NAME	BLM RECORDATION SERIAL NUMBER
1. LOADED FOR BEAR	AMC 425373 ✓
2.	
3.	
4.	
5.	
6.	
7.	
8.	
9.	
10.	

RECEIVED
BLM AZ STATE OFFICE
2016 AUG 29 P 2:40
PHOENIX, ARIZONA

The owner(s) (claimants) of the above mining claims and sites are:

Owen Wildman

(Owner's Name - Please Print)

(Owner's Signature)

P.O. Box 1238

(Owner's Mailing Address)

(City)

(State)

(Zip Code)

Laurie Coulter

(Owner's Name - Please Print)

(Owner's Signature)

1108 E. Blackhawk Dr

(Owner's Mailing Address)

Phoenix

(City)

AZ

(State)

85024

(Zip Code)

(Owner's Name - Please Print)

(Owner's Signature)

(Owner's Mailing Address)

(City)

(State)

(Zip Code)

(Owner's Name - Please Print)

(Owner's Signature)

(Owner's Mailing Address)

(City)

(State)

(Zip Code)

ENTERED
SEP 8 2016
BY: RE

NL
9-8
RE

(Owner's Name - Please Print)

(Owner's Signature)

(Owner's Mailing Address)

(City)

(State)

(Zip Code)

(Owner's Name - Please Print)

(Owner's Signature)

(Owner's Mailing Address)

(City)

(State)

(Zip Code)

(Owner's Name - Please Print)

(Owner's Signature)

(Owner's Mailing Address)

(City)

(State)

(Zip Code)

(Owner's Name - Please Print)

(Owner's Signature)

(Owner's Mailing Address)

(City)

(State)

(Zip Code)

18 U.S.C. 1001 and 43 U.S.C. 1212 make it a crime for any person knowingly and willfully to make to any department or agency of the United States any false, fictitious or fraudulent statements or representations as to any matter within its jurisdiction.

INSTRUCTIONS

1. This certification is made under the provisions of 43 U.S.C. § 1744 and 30 U.S.C. §28-28k and the regulations thereunder (43 CFR Part 3830).
2. The claimant(s) must fill in the dates in paragraph 1 for the beginning and ending of the assessment year for which this waiver is sought.
3. The claimant(s) must fill in the date in paragraph 2 for the beginning of the assessment year for which this waiver is sought.
4. All claim and site names and BLM serial numbers must be listed for the mining claims, mill sites, and tunnel sites for which the waiver is sought.
5. All owners of the mining claims, mill sites, and tunnel sites and their addresses must be given.
6. This waiver form must be signed by all the claimants or their designated agent, in original form. If an agent is designated, a notarized designation of agent, signed by all of the claimants with proper address given, must be submitted with this waiver.
7. This form must be filed no later than September 1st for the upcoming assessment year in the BLM State Office where the mining claims or sites are recorded, or the waiver cannot be granted by the BLM. (Example: To obtain a waiver for the assessment year 2012, which begins on September 1, 2011, you must qualify for and file for a waiver no later than September 1, 2011, in the proper BLM State Office.)
8. For all mining claims which require assessment work, you must record an affidavit of labor on or before the December 30th immediately following the filing of this waiver. For all other mining claims or sites waived, you must record a notice of intent to hold on or before the December 30th immediately following the filing of this waiver.
9. Mill and tunnel sites may also be listed on this waiver and be waived from payment of the maintenance fee. A notice of intent to hold for these sites is required to be filed by the December 30th following the filing of this waiver.

FOR OFFICIAL USE ONLY

AFFIDAVIT OF ANNUAL ASSESSMENT WORK

425373

WHEN RECORDED, MAIL DOCUMENT TO:

NAME: Owen Wildman

ADDRESS: P.O. Box 1238

CITY, STATE, ZIP: Mayer, AZ 86333

FOR COUNTY RECORDER'S USE

No. of Claims 1
x \$10/claim
Total due BLM \$ 10.00

TO ALL WHOM IT MAY CONCERN:

1. The undersigned certifies that at least \$100 per claim was expended for development, labor and improvements, or equivalent value added, as the annual assessment work for the assessment year ending September 1, 2016 for the following contiguous unpatented mining claim(s), located in the County of Yavapai, in the State of Arizona.

BLM Serial No.	Name of Claim	Tp	Rg	Sec	Mer	County Recordation Book and Page No.	Date
425373	Loaded for Bear	11N	1E	7		B 4981 P 727	9-16-2013

PHOENIX, ARIZONA
2016 MAR 29 PM 2:40
BLM FIELD OFFICE

2. Type of labor and improvements (specify what was done and give the total value for that labor and improvement to show at least \$100 for each claim). If a geological, geochemical, or geophysical survey was performed, as per 30 U.S.C. 28-1, reference the title of the report of survey, give cost and date of the survey and report, and indicate it was filed with the County Recorder:

Description of Work Performed	Value of Work Performed	Date Work Was Performed
Trash & Debris Removal	145.00	OCT 25 2015
Brush Clean-up	85.00	Jan 28, 2016
Road improvement	100.00	MAR. 1, 2016

3. Name and mailing address of each person who performed the labor and improvements:

Name (please print)

Owen Wildman
Curt Bork
Shawn Wildman

Current Mailing Address (please print)

P.O. Box 1238, Mayer, AZ 86333
P.O. Box 1427, Mayer, AZ 86333
P.O. Box 1238, Mayer AZ 86333

4. Name and mailing address of each person who holds and claims the subject mining claim(s) for the valuable minerals contained therein. Be sure to indicate if there is a change of address:

Name (please print)

Owen Wildman
Laurie Coulter

Current Mailing Address (please print)

P.O. Box 1238, Mayer AZ 86333
1108 E. Blackhawk Dr. Phoenix 85024

5. The undersigned testifies that on the date of August 25, 2016, all monuments required by law were erected upon the subject claim(s) and all notices required by law were posted on the subject claim(s) or copies thereof were in place, and at said date, each corner monument bore or contained

RECEIVED
BLM ARIZONA STATE OFFICE
2016 AUG 25 P 2:40
PHOENIX, ARIZONA

markings sufficient to appropriately designate the corner of the claim to which it pertains and the name of the claim(s).

I hereby certify under penalty of perjury under the laws of the State of Arizona that the foregoing statements are true and correct:

[Handwritten Signature]

Date: 8/24/16

(Signature of person responsible for above statement)

Title 18 U.S.C. 1001 and 43 U.S.C. 1212 make it a crime for any person knowingly and willfully to make to any department or agency of the United States any false, fictitious or fraudulent statements or representations as to any matter within its jurisdiction.


Notary Block

SUBSCRIBED AND SWORN TO before me, this 24 day of August 20 16

By: *[Handwritten Signature]*
(Signature of Affiant)

Title: Notary

My Commission Expires: June 19 2017



INSTRUCTIONS

1. This is an optional form that may be used to satisfy the requirements for the Bureau of Land Management (BLM) under the provisions of 43 U.S.C. §1744 and 30 U.S.C. §28-28d and the regulations thereunder (43 CFR part 3835). Since local and State laws may vary, you should contact your local and State agencies where the claims are located to ensure all applicable laws and requirements are satisfied.
2. The claimant(s) must fill in the date in paragraph 1 for the applicable assessment year and the county and state where the claims are located.
3. All claim names, BLM serial numbers, legal descriptions, and original county recording information must be listed for the claims pertaining to this assessment notice.
4. The claimant(s) must complete paragraph 2 listing all labor or improvements which was performed on or did benefit the subject mining claims. The value and date of the labor or improvements must also be listed. The total amount of labor or improvements can be listed, but the total expenditure must equal at least \$100 for each claim.
5. The names and current mailing addresses of the person(s) performing the labor shall be listed in paragraph 3.
6. The name and current mailing address of each owner (claimant) of the claims shall be listed in paragraph 4. The mailing address shall be the owner's address and not the address of an agent or anyone representing the claimant. Be sure to note if there has been a change of address.
7. Paragraph 5 shall be completed to show the date it was verified that all monuments required by law were properly erected, all notices were posted, and that corners were appropriately designated for all claims listed.
8. An exact legible reproduction or duplicate (other than microfilm or other electronic media) of this affidavit or another type of affidavit of assessment work that you file or will file in the county where each claim is located, must be filed with the BLM on or before December 30 of the calendar year in which the assessment year ends. For mill or tunnel sites, a separate notice of intent to hold must be filed with the BLM on or before December 30. Requirements for filing a notice of intent to hold can be found at 43 CFR 3835.33.
9. A processing fee of \$10 for each claim listed must be remitted to the BLM along with this or any other affidavit of assessment work.

2016 AUG 29 P 2:40

RECEIVED BLM AZ STATE OFFICE PHOENIX, ARIZONA

Owen Wildman
P.O. Box 1238
Mayer, AZ 86333

PHOENIX, AZ 852

26 AUG 2016 PM 11 L



RECEIVED
BLM AZ STATE OFFICE

2016 AUG 29 PM 2:40

PHOENIX, ARIZONA

BLM
1 north Central Ave. Suite 800
Phoenix, Arizona 85004

85004-442700



**United States Department of the Interior
Bureau of Land Management**

DIV OF LANDS, MINRLS & ENERGY
ONE N CENTRAL AVE
PHOENIX, AZ 85004 -4427
Phone: 602-417-9200

Receipt

No: 3646805

Transaction #: 3750790	
Date of Transaction: 08/30/2016	
CUSTOMER:	
OWEN WILDMAN PO BOX 1238 MAYER, AZ 86333-1238 US	

LINE #	QTY	DESCRIPTION	REMARKS	UNIT PRICE	TOTAL
1	1.00	LOCATABLE MINERALS / MINING CLAIMS-NOT NEW-UNADJUD, ONE AUTH NO. ONLY / MINING CLAIM MONEY RECEIVED CASES: AMC425373/\$10.00	WAIVER 2017 - 1 / POL 2016 - 1	- n/a -	10.00
TOTAL:					\$10.00

PAYMENT INFORMATION					
1	AMOUNT:	10.00	POSTMARKED:	08/26/2016	
	TYPE:	CHECK	RECEIVED:	08/29/2016	
	CHECK NO:	5415			
	NAME:	WILDMAN, OWEN L PO BOX 1238 MAYER AZ 86333-1238 US			

REMARKS

This receipt was generated by the automated BLM Collections and Billing System and is a paper representation of a portion of the official electronic record contained therein.



556

A.H.

425373

FORM APPROVED
OMB NO. 1004-0114
Expires: October 31, 2016

MAINTENANCE FEE WAIVER CERTIFICATION

SEE INSTRUCTIONS ON PAGE 2

- This small miner waiver is filed for the assessment year beginning on September 1, 2015 and ending on September 1, 2016
- The undersigned and all related parties owned ten or fewer mining claims, mill, or tunnel sites located and maintained on Federal lands in the United States of America on September 1, 2015
- The undersigned have performed the assessment work required by law for each mining claim listed prior to filing this waiver and understand that by filing this form, the undersigned must file an affidavit of assessment work with the Bureau of Land Management (BLM) by the December 30th following the filing of this waiver.
- The undersigned understand that if the assessment work obligation has not yet come due under 30 U.S.C. 28 (for those claims in their first assessment year only), a notice of intent to hold reciting this condition must be recorded by the December 30th following the filing of this waiver.
- The undersigned understand that mill and tunnel sites may also be listed on this waiver and be waived from payment of the maintenance fee, and that a notice of intent to hold for these sites is required to be filed with the BLM by the December 30th following the filing of this waiver.
- The undersigned understand and acknowledge that pursuant to 43 U.S.C. 1212 and 18 U.S.C. 1001, the filing or recording of a false, fictitious, or fraudulent document with the BLM may result in a fine of up to \$250,000, a prison term not to exceed five years, or both.
- The mining claims, mill or tunnel sites for which this waiver from payment of the maintenance fees is requested are:

CLAIM OR SITE NAME	BLM RECORDATION SERIAL NUMBER
1. LOADED FOR BEAR	AMC 425373 ✓
2.	
3.	
4.	
5.	
6.	
7.	
8.	
9.	
10.	

The owner(s) (claimants) of the above mining claims and sites are:

Owen Wildman
(Owner's Name - Please Print)
 P.O. Box 1238
(Owner's Mailing Address)

Owen Wildman
(Owner's Signature)
 Mayer AZ, 86333
(City) (State) (Zip Code)

Laurie Coelter
(Owner's Name - Please Print)
 1108 E. Blackhawk Dr
(Owner's Mailing Address)

Laurie Coelter
(Owner's Signature)
 Phoenix AZ 85024
(City) (State) (Zip Code)

(Owner's Name - Please Print)

(Owner's Signature)

(Owner's Mailing Address)

(City)

(State)

(Zip Code)

(Owner's Name - Please Print)

(Owner's Signature)

(Owner's Mailing Address)

(City)

(State)

(Zip Code)

ENTERED
 SEP 10 2015
By [Signature]

(Owner's Name - Please Print)	(Owner's Signature)		
(Owner's Mailing Address)	(City)	(State)	(Zip Code)
(Owner's Name - Please Print)	(Owner's Signature)		
(Owner's Mailing Address)	(City)	(State)	(Zip Code)
(Owner's Name - Please Print)	(Owner's Signature)		
(Owner's Mailing Address)	(City)	(State)	(Zip Code)
(Owner's Name - Please Print)	(Owner's Signature)		
(Owner's Mailing Address)	(City)	(State)	(Zip Code)

18 U.S.C. 1001 and 43 U.S.C. 1212 make it a crime for any person knowingly and willfully to make to any department or agency of the United States any false, fictitious or fraudulent statements or representations as to any matter within its jurisdiction.

INSTRUCTIONS

1. This certification is made under the provisions of 43 U.S.C. § 1744 and 30 U.S.C. §28-28k and the regulations thereunder (43 CFR Part 3830).
2. The claimant(s) must fill in the dates in paragraph 1 for the beginning and ending of the assessment year for which this waiver is sought.
3. The claimant(s) must fill in the date in paragraph 2 for the beginning of the assessment year for which this waiver is sought.
4. All claim and site names and BLM serial numbers must be listed for the mining claims, mill sites, and tunnel sites for which the waiver is sought.
5. All owners of the mining claims, mill sites, and tunnel sites and their addresses must be given.
6. This waiver form must be signed by all the claimants or their designated agent, in original form. If an agent is designated, a notarized designation of agent, signed by all of the claimants with proper address given, must be submitted with this waiver.
7. This form must be filed no later than September 1st for the upcoming assessment year in the BLM State Office where the mining claims or sites are recorded, or the waiver cannot be granted by the BLM. (Example: To obtain a waiver for the assessment year 2012, which begins on September 1, 2011, you must qualify for and file for a waiver no later than September 1, 2011, in the proper BLM State Office.)
8. For all mining claims which require assessment work, you must record an affidavit of labor on or before the December 30th immediately following the filing of this waiver. For all other mining claims or sites waived, you must record a notice of intent to hold on or before the December 30th immediately following the filing of this waiver.
9. Mill and tunnel sites may also be listed on this waiver and be waived from payment of the maintenance fee. A notice of intent to hold for these sites is required to be filed by the December 30th following the filing of this waiver.

RECEIVED
 BLM AZ STATE OFFICE
 2015 AUG 28 P 3:42
 PHOENIX, ARIZONA

Mailroom
 Only stamped
 the back.
 A.H.

FOR OFFICIAL USE ONLY

AFFIDAVIT OF ANNUAL ASSESSMENT WORK

425373

WHEN RECORDED, MAIL DOCUMENT TO:

NAME: Owen Wildman

ADDRESS: P.O. Box 1238

CITY, STATE, ZIP: Mayer, Az. 86333

FOR COUNTY RECORDER'S USE

No. of Claims 1
x \$10/claim
Total due BLM \$ 10.00

TO ALL WHOM IT MAY CONCERN:

1. The undersigned certifies that at least \$100 per claim was expended for development, labor and improvements, or equivalent value added, as the annual assessment work for the assessment year ending September 1, 2015, for the following contiguous unpatented mining claim(s), located in the County of Yavapai, in the State of Arizona.

BLM Serial No.	Name of Claim	Tp	Rg	Sec	Mer	County Recordation Book and Page No.	Date
425373	Loaded For Bear	11N	1E	7		B:4981 P:727	9/16/2013

RECEIVED
 BLM
 2015 AUG 28 PM 3:42
 PHOENIX, ARIZONA

(Continued on page 2)

ENTERED
SEP 02 2015
 BY: ee

RECEIPT # 3382041

2. Type of labor and improvements (specify what was done and give the total value for that labor and improvement to show at least \$100 for each claim). If a geological, geochemical, or geophysical survey was performed, as per 30 U.S.C. 28-1, reference the title of the report of survey, give cost and date of the survey and report, and indicate it was filed with the County Recorder:

Description of Work Performed	Value of Work Performed	Date Work Was Performed
Trash/Debris Removal	125.00	1-24-15
Brush clean-up	75.00	2-21-15
Road Improvement	150.00	4-11-15
Road improvement	75.00	7-19-15

3. Name and mailing address of each person who performed the labor and improvements:

Name (please print)	Current Mailing Address (please print)
Owen Wildman	P.O. Box 1238, Mayer AZ. 86333
Shawn Wildman	P.O. Box 1238 Mayer AZ. 86333
Curt Bork	P.O. Box 1427 Mayer, AZ. 86333
John Bennetto	20218 E. Tonelea Trail, Mayer, AZ 86333

4. Name and mailing address of each person who holds and claims the subject mining claim(s) for the valuable minerals contained therein. Be sure to indicate if there is a change of address:

Name (please print)	Current Mailing Address (please print)
Owen Wildman	P.O. Box 1238 Mayer AZ. 86333
Lauriz Coulter	1108 E. Blackhawk Dr. Phoenix, AZ. 85024
_____	_____
_____	_____
_____	_____
_____	_____

RECEIVED
 BLM
 PHOENIX, ARIZONA
 2015 AUG 28 P. 3:42

5. The undersigned testifies that on the date of sep. 7th, 2013, all monuments required by law were erected upon the subject claim(s), and all notices required by law were posted on the subject claim(s) or copies thereof were in place, and at said date, each corner monument bore or contained

markings sufficient to appropriately designate the corner of the claim to which it pertains and the name of the claim(s).

I hereby certify under penalty of perjury under the laws of the State of Arizona that the foregoing statements are true and correct.

[Signature]
(Signature of person responsible for above statement)

Date: 8/24/2015

Title 18 U.S.C. 1001 and 43 U.S.C. 1212 make it a crime for any person knowingly and willfully to make to any department or agency of the United States any false, fictitious or fraudulent statements or representations as to any matter within its jurisdiction.

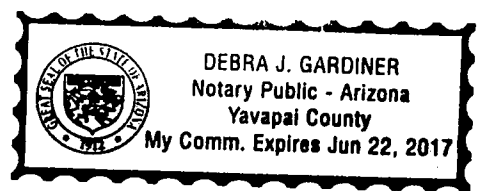
Notary Block

SUBSCRIBED AND SWORN TO before me, this 24 day of August 2015

By: [Signature]
(Signature of Affiant)

Title: Notary Public

My Commission Expires: June 22, 2017



INSTRUCTIONS

1. This is an optional form that may be used to satisfy the requirements for the Bureau of Land Management (BLM) under the provisions of 43 U.S.C. §1744 and 30 U.S.C. §28-28d and the regulations thereunder (43 CFR part 3835). Since local and State laws may vary, you should contact your local and State agencies where the claims are located to ensure all applicable laws and requirements are satisfied.
2. The claimant(s) must fill in the date in paragraph 1 for the applicable assessment year and the county and state where the claims are located.
3. All claim names, BLM serial numbers, legal descriptions, and original county recording information must be listed for the claims pertaining to this assessment notice.
4. The claimant(s) must complete paragraph 2 listing all labor or improvements which was performed on or did benefit the subject mining claims. The value and date of the labor or improvements must also be listed. The total amount of labor or improvements can be listed, but the total expenditure must equal at least \$100 for each claim.
5. The names and current mailing addresses of the person(s) performing the labor shall be listed in paragraph 3.
6. The name and current mailing address of each owner (claimant) of the claims shall be listed in paragraph 4. The mailing address shall be the owner's address and not the address of an agent or anyone representing the claimant. Be sure to note if there has been a change of address.
7. Paragraph 5 shall be completed to show the date it was verified that all monuments required by law were properly erected, all notices were posted, and that corners were appropriately designated for all claims listed.
8. An exact legible reproduction or duplicate (other than microfilm or other electronic media) of this affidavit or another type of affidavit of assessment work that you file or will file in the county where each claim is located, must be filed with the BLM on or before December 30 of the calendar year in which the assessment year ends. For mill or tunnel sites, a separate notice of intent to hold must be filed with the BLM on or before December 30. Requirements for filing a notice of intent to hold can be found at 43 CFR 3835.33.
9. A processing fee of \$10 for each claim listed must be remitted to the BLM along with this or any other affidavit of assessment work.

RECEIVED
AUG 28 P 3:42
YAVAPAI COUNTY
ARIZONA

United States Department of the Interior
Bureau of Land Management
LANDS/RECREATION & PLANNING
ONE N CENTRAL AVE
PHOENIX, AZ 85004 -2203
Phone: 602-417-9200

Receipt

No: 3382041

Transaction #: 3480349	
Date of Transaction: 08/31/2015	
CUSTOMER:	
OWEN WILDMAN PO BOX 1238 MAYER, AZ 86333-1238 US	

LINE #	QTY	DESCRIPTION	REMARKS	UNIT PRICE	TOTAL
1	1.00	LOCATABLE MINERALS / MINING CLAIMS-NOT NEW-UNADJUD, ONE AUTH NO. ONLY / MINING CLAIM MONEY RECEIVED CASES: AMC425373/\$10.00	WAIVER - 1 2016 / POL - 1 2015	- n/a -	10.00
TOTAL:					\$10.00

PAYMENT INFORMATION					
1	AMOUNT:	10.00	POSTMARKED:	08/24/2015	
	TYPE:	CHECK	RECEIVED:	08/28/2015	
	CHECK NO:	22667292472			
	NAME:	WILDMAN, OWEN PO BOX 1238 MAYER AZ 86333-1238 US			

REMARKS

This receipt was generated by the automated BLM Collections and Billing System and is a paper representation of a portion of the official electronic record contained therein.

ENTERED
SEP 02 2015
BY: *ee*

438

AdH.

MAINTENANCE FEE WAIVER CERTIFICATION

SEE INSTRUCTIONS ON PAGE 2

FORM APPROVED
OMB NO. 1004-0114
Expires: October 31, 2016

425373

- This small miner waiver is filed for the assessment year beginning on September 1, 14 and ending on September 1, 15 of America on September 1, 14.
- The undersigned and all related parties owned ten or fewer mining claims, mill, or tunnel sites located and maintained on Federal lands in the United States
- The undersigned have performed the assessment work required by law for each mining claim listed prior to filing this waiver and understand that by filing this form, the undersigned must file an affidavit of assessment work with the Bureau of Land Management (BLM) by the December 30th following the filing of this waiver.
- The undersigned understand that if the assessment work obligation has not yet come due under 30 U.S.C. 28 (for those claims in their first assessment year only), a notice of intent to hold reciting this condition must be recorded by the December 30th following the filing of this waiver.
- The undersigned understand that mill and tunnel sites may also be listed on this waiver and be waived from payment of the maintenance fee, and that a notice of intent to hold for these sites is required to be filed with the BLM by the December 30th following the filing of this waiver.
- The undersigned understand and acknowledge that pursuant to 43 U.S.C. 1212 and 18 U.S.C. 1001, the filing or recording of a false, fictitious, or fraudulent document with the BLM may result in a fine of up to \$250,000, a prison term not to exceed five years, or both.
- The mining claims, mill or tunnel sites for which this waiver from payment of the maintenance fees is requested are:

CLAIM OR SITE NAME	BLM RECORDATION SERIAL NUMBER
1. <u>Loaded for Bear</u>	<input checked="" type="checkbox"/> <u>Amc 425373</u>
2.	
3.	
4.	
5.	
6.	
7.	
8.	
9.	
10.	

RECEIVED
BLM AZ STATE OFFICE
2014 AUG 25 P 2:19
PHOENIX, ARIZONA

The owner(s) (claimants) of the above mining claims and sites are:

Owen Wildman

(Owner's Name - Please Print)

P.O. Box 1238

(Owner's Mailing Address)

[Signature]

(Owner's Signature)

Mayer

(City)

AZ 86333

(State)

(Zip Code)

John Bennetto

(Owner's Name - Please Print)

20218 E Toneler Trail

(Owner's Mailing Address)

[Signature]

(Owner's Signature)

Mayer

(City)

AZ 86333

(State)

(Zip Code)

(Owner's Name - Please Print)

(Owner's Signature)

(Owner's Mailing Address)

(City)

(State)

(Zip Code)

(Owner's Name - Please Print)

(Owner's Signature)

(Owner's Mailing Address)

(City)

(State)

(Zip Code)

(Continued on page 2)

ENTERED
SEP 12 2014
BY: RE

NW ✓
RE 9-18-14

(Owner's Name - Please Print)	(Owner's Signature)
(Owner's Mailing Address)	(City) (State) (Zip Code)
(Owner's Name - Please Print)	(Owner's Signature)
(Owner's Mailing Address)	(City) (State) (Zip Code)
(Owner's Name - Please Print)	(Owner's Signature)
(Owner's Mailing Address)	(City) (State) (Zip Code)
(Owner's Name - Please Print)	(Owner's Signature)
(Owner's Mailing Address)	(City) (State) (Zip Code)
(Owner's Name - Please Print)	(Owner's Signature)
(Owner's Mailing Address)	(City) (State) (Zip Code)

RECEIVED
BLM AZ STATE OFFICE
2014 AUG 25 P 2 19
PHOENIX, ARIZONA

18 U.S.C. 1001 and 43 U.S.C. 1212 make it a crime for any person knowingly and willfully to make to any department or agency of the United States any false, fictitious or fraudulent statements or representations as to any matter within its jurisdiction.

INSTRUCTIONS

1. This certification is made under the provisions of 43 U.S.C. § 1744 and 30 U.S.C. §28-28k and the regulations thereunder (43 CFR Part 3830).
2. The claimant(s) must fill in the dates in paragraph 1 for the beginning and ending of the assessment year for which this waiver is sought.
3. The claimant(s) must fill in the date in paragraph 2 for the beginning of the assessment year for which this waiver is sought.
4. All claim and site names and BLM serial numbers must be listed for the mining claims, mill sites, and tunnel sites for which the waiver is sought.
5. All owners of the mining claims, mill sites, and tunnel sites and their addresses must be given.
6. This waiver form must be signed by all the claimants or their designated agent, in original form. If an agent is designated, a notarized designation of agent, signed by all of the claimants with proper address given, must be submitted with this waiver.
7. This form must be filed no later than September 1st for the upcoming assessment year in the BLM State Office where the mining claims or sites are recorded, or the waiver cannot be granted by the BLM. (Example: To obtain a waiver for the assessment year 2012, which begins on September 1, 2011, you must qualify for and file for a waiver no later than September 1, 2011, in the proper BLM State Office.)
8. For all mining claims which require assessment work, you must record an affidavit of labor on or before the December 30th immediately following the filing of this waiver. For all other mining claims or sites waived, you must record a notice of intent to hold on or before the December 30th immediately following the filing of this waiver.
9. Mill and tunnel sites may also be listed on this waiver and be waived from payment of the maintenance fee. A notice of intent to hold for these sites is required to be filed by the December 30th following the filing of this waiver.

FOR OFFICIAL USE ONLY

When Recorded Return Document to:

Owen Wildman
P.O. Box 1238
Mayer, AZ. 86333

425373


Check here is this is a change of address.

Telephone: 928-533-3013

E-mail address: coffeegram@cableone.net

AFFIDAVIT OF PERFORMANCE OF ANNUAL WORK

- 1. State of Arizona, County of Yavapai ss:
- 2. I (Name) Owen Wildman
- 3. Reside at (Address) P.O. Box 1238



City Mayer County Yavapai

State Az zip 86333 being duly sworn, depose and say that I am a citizen of the United States, more than eighteen years of age, and that all of the facts set forth in this affidavit, subject to the provisions and penalties of 18 U.S.C. 1001 pertaining to the filing of false, fictitious, or fraudulent statements with the United States, are true and correct according to the best of my knowledge, information and belief.

4. Owner's name and address (If not shown in Items 1-3 above).
AS above

5. That I am personally acquainted with the mining claim(s). The work and improvements were made by and at the expense of the owner(s) of said claim(s). Said contiguous group of claims, listed on this document, are situated in the

(optional) Mining District; Yavapai County, Arizona.

Line No.	AMC NUMBER	CLAIM/SITE NAME	COUNTY RECORDER DATA (If available)	TWP	RNG	SEC
1	425373	Loaded For Bear		11N	1E	7
2						
3						
4						
5						
6						

Form: MCF108
Revised Jan. 2006
Page 1 of 2

ENTERED
AUG 27 2014
BY: rdm

RECEIVED
BLM AZ STATE OFFICE
2014 AUG 25 P 2:19
PHOENIX, ARIZONA

BLM
Date
Stamp

7						
8						
9						
10						

6. That between the dates starting at 12 o'clock noon on September 1, 20 13 and ending at 12 o'clock noon on September 1, 20 14 at least \$ 300.00 dollars worth of work and improvements were done and performed upon said claim(s) or upon one or more of a contiguous group of claims for the benefit of all, wholly or partly outside of a contiguous group of claims for the benefit of all, not including the location work.

7. That the following persons were employed to perform the work and improvements described herein: Owen Wildman, John Bennetto, Gail Thompson, Curt Bork

8. That the work and improvements performed were: General Clean-up, Access improvement Sampling & analysis of mineral content, brush clean-up


9. Dated: 8/20/14 Signature: [Signature]

SUBSCRIBED AND SWORN TO before me, a Notary Public, this 20 day of Aug, 20 14

By: Owen Wildman

Notary Public Colleen Spence


My Commission Expires 2/16/18



Bureau of Land Management
Arizona State Office

No. of Claims: 1 x \$10 = 10.00
 Check No.: M.D.L. Init. ASA
 Receipt No.: 3112616
 For BLM Use Only

United States Department of the Interior
Bureau of Land Management
 LANDS/RECREATION & PLANNING
 ONE N CENTRAL AVE
 PHOENIX, AZ 85004 -2203
 Phone: 602-417-9200



Receipt

No:

3112616

Transaction #: 3204331	
Date of Transaction: 08/26/2014	
CUSTOMER:	
OWEN WILDMAN PO BOX 1238 MAYER, AZ 86333-1238 US	

LINE #	QTY	DESCRIPTION	REMARKS	UNIT PRICE	TOTAL
1	1.00	LOCATABLE MINERALS / MINING CLAIMS-NOT NEW-UNADJUD, ONE AUTH NO. ONLY / MINING CLAIM MONEY RECEIVED CASES: AMC425373/\$10.00	MAINT FEE WAIVER (1) 2015 / POL (1) 2014	- n/a -	10.00
TOTAL:					\$10.00

PAYMENT INFORMATION					
1	AMOUNT:	10.00	POSTMARKED:	08/22/2014	
	TYPE:	CHECK	RECEIVED:	08/25/2014	
	CHECK NO:	22187620708			
	NAME:	WILDMAN, OWEN PO BOX 1238 MAYER AZ 86333-1238 US			

REMARKS

This receipt was generated by the automated BLM Collections and Billing System and is a paper representation of a portion of the official electronic record contained therein.

NOTICE!!

These documents have been scanned!

Do not place un-scanned documents beneath this notice!

Do not remove this notice from this file!

GPO Jacket No. 560-102
Print Order 61540
Rise Business Services, LLC
Job=AZ15 5/10/2019



Box Number= AZ15036



Claim Begin-End: AMC425373-AMC425373

6 Location Notices-Amendments and Supporting Documents



AZ15036-13

AMC425096-AMC425592

MINING CLAIM STATUS REPORT

Data Entered: 11/15/2013 RDM

MTP Checked By: [Signature]
GEO Checked By: [Signature]

LEAD SERIAL NUMBER: AMC 425373 thru AMC _____

NUMBER OF CLAIMS & TYPE:	CHARGES:
_____ LODE	Location Fee @ \$34 = \$ <u>34.00</u>
_____ PLACER	Processing Fee @ \$20 = \$ <u>20.00</u>
<u>1</u> ASSOCIATION PLACER	Maintenance Fee @ \$140 = \$ <u>140.00</u>
_____ MILL SITE	Add'l Maint Fee for Assoc Placer = \$ <u>140.00</u>
_____ TUNNEL SITE	SUBTOTAL \$ _____

TOTAL ACREAGE: 40 Per Claim
(Placer Only)

NUMBER OF LOCATORS: 2

DOCUMENTS RECEIVED VIA : Over-the-Counter [] Mail [] **TIMELY FILED:** Yes [] No []

LEGAL DESCRIPTION:

T	<u>11N</u>	R	<u>1E</u>	SEC	<u>7, 8</u>
T	<u>11N</u>	R	<u>1W</u>	SEC	<u>12</u>
T	_____	R	_____	SEC	_____
T	_____	R	_____	SEC	_____
T	_____	R	_____	SEC	_____

BLM [] FOREST SERVICE [] SUBJ TO PL 359: Yes [] No []
WILDERNESS AREA [] _____

SPLIT ESTATE: N/A [] SX [] PX [] OTHER [] _____
SRHA [] Was proper Notice filed if located on SHRA Land? Yes [] No []

RECONVEYED MINERALS ON BLM LAND REQUIRE OPENING ORDER FROM 1944 TO 1993:
Open to Entry On _____ N/A []

COMMENTS/STATUS: VOID [] PARTIALLY VOID [] PVT MINERALS [] WITHDRAWN LANDS []
OTHER [] let it pass b/c claim on unsurveyed lands
? will justify as m²b

[] Claimant acknowledges that portions of the following claim(s) site(s) may be void or voidable.

Printed Name of Claimant _____ Signature of Claimant _____

*****FINAL ADJUDICATION*****

DATE 5-21-14 INITIALS RE

425373



Mail To:
Owen Wildman
PO Box 1238
Mayer, AZ - 86333

ENTERED
NOV 15 2013
BY: *fr*

LOCATION NOTICE FOR PLACER MINING CLAIM

NOTICE IS HEREBY GIVEN that the Loaded for
Bear placer mining claim has been located by
Owen Wildman and John Bennett whose current mailing
address is P.O. Box 1238 Mayer, AZ 86333

RECEIVED
BLM
Date
Stamp

The general course of this claim is East to West and it is situated in
Yavapai County, Arizona.

This claim is 1320 feet in length and 1320 feet in width. This claim runs from the
location monument on which this location notice is posted approximately 1320 feet in a South
direction to the South end line and 1320 feet in a WEST direction to the WEST end line.
This claim is marked by four monuments, one at each corner of the claim.

The location monument on which this notice is posted is situated within Section 7, Township
11 N, Range 1 E, Gila Salt River Base and Meridian, Arizona. This claim encompasses
portions of the following legal subdivision(s) if located by legal subdivision or the following quarter section (s),
section (s), Township (s) and Range (s) NW section 7 11N1E and NE section 12
11N1W, Gila Salt River Base and Meridian, Arizona.

The locality of this claim with reference to some natural object or permanent monument and additional
information (if any) concerning its locality are as follows: Claim begins at a point 1072'
feet in a S-SE direction from the NW corner of Sec 7, T11N, R01E
To a point Approximately 100 feet to North side of Bear Creek.

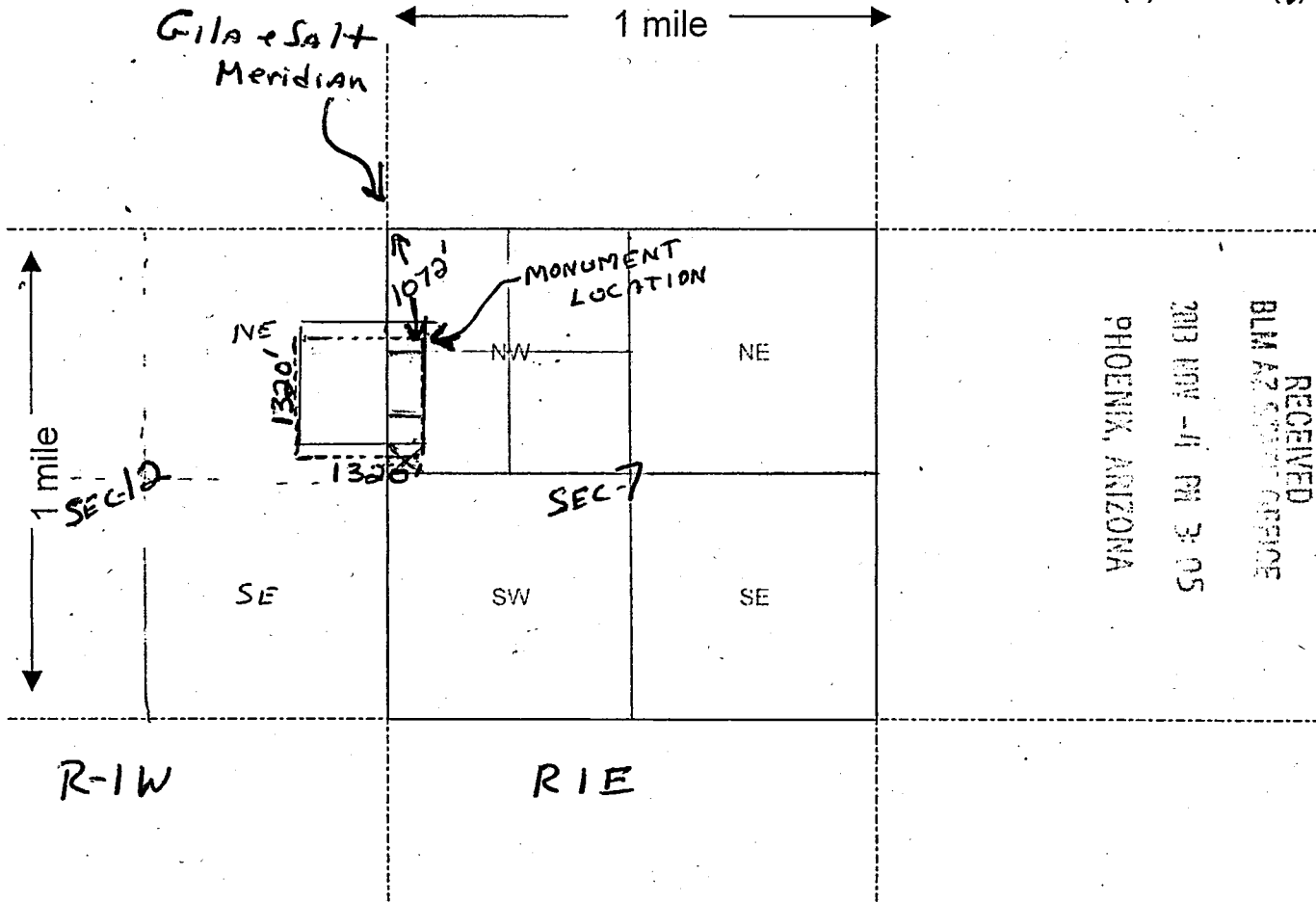
DATED AND POSTED on the ground this 17th day of September, 2013.

LOCATOR(S) Owen Wildman and John Bennett
[Signatures]

Form MCF102
Revised July 2005

MINING CLAIM MAP

Lode () Placer (✓)



RECEIVED
BLM AZ DISTRICT OFFICE
PHOENIX, ARIZONA
2013 JUN -11 PM 3:05

AN10425373

Scale : 1" = 2000 feet



1. The above map depicts the No-Go mining claim, which is located in Section (s)

12 and 7, Township 11 N, Range 1 W R 1 E, Gila and Salt River Base and Meridian,
YAVAPAT County, Arizona.

2. The type of corner and location monuments used are as follows: 2" white posts, 5 feet high
Set in stones

3. The bearings and distances in degrees and feet between claim corners are as depicted on the map.

Form MCF100a
Revised July 2005

This form is available from the Arizona Department of Mines & Mineral Resources and may be reproduced.

RECORDERS MEMO: LEGIBILITY
QUESTIONABLE FOR GOOD REPRODUCTION

Sect 7:
SW SW NW NW 2.5
W2 NW SW NW 5
NW SW SW NW 2.5

Owen Wildman
P.O. Box 1238
Mayer, Az. 86333-1238
928-533-3013

John Bennetto
20218 Tonelea Trail
Mayer, Az. 86333
602-663-0829

RECEIVED
BLM AZ STATE OFFICE
2013 MAY -4 PM 3:05
PHOENIX, ARIZONA

APR0425313

DEPARTMENT OF INTERIOR
BUREAU OF LAND MANAGEMENT

Input Parameters for Geographic Report with Land

System Id = CR

Admin State = AZ

Geo State =

Casetype Begins With

Case Disp Txt = AUTHORIZED, CANCELLED, EXPIRED, PENDING, REJECTED, RELINQUISHED, VOID, WITHDRAWN

Mer Twp Rng = 14 0110N 0010E

Section = 007, 999

Mtrs =

Commodity =

Commodity Txt =

Pending Org =

Pend Org Decode =

Total Rows Returned: 0

Input Parameters for Geographic Report with Land

System Id = CR

Admin State = AZ

Geo State =

Casetype Begins With

Case Disp Txt = AUTHORIZED, CANCELLED, EXPIRED, PENDING, REJECTED, RELINQUISHED, VOID, WITHDRAWN

Mer Twp Rng = 14 0110N 0010W

Section = 012, 999

Mtrs =

Commodity =

Commodity Txt =

Pending Org =

Pend Org Decode =

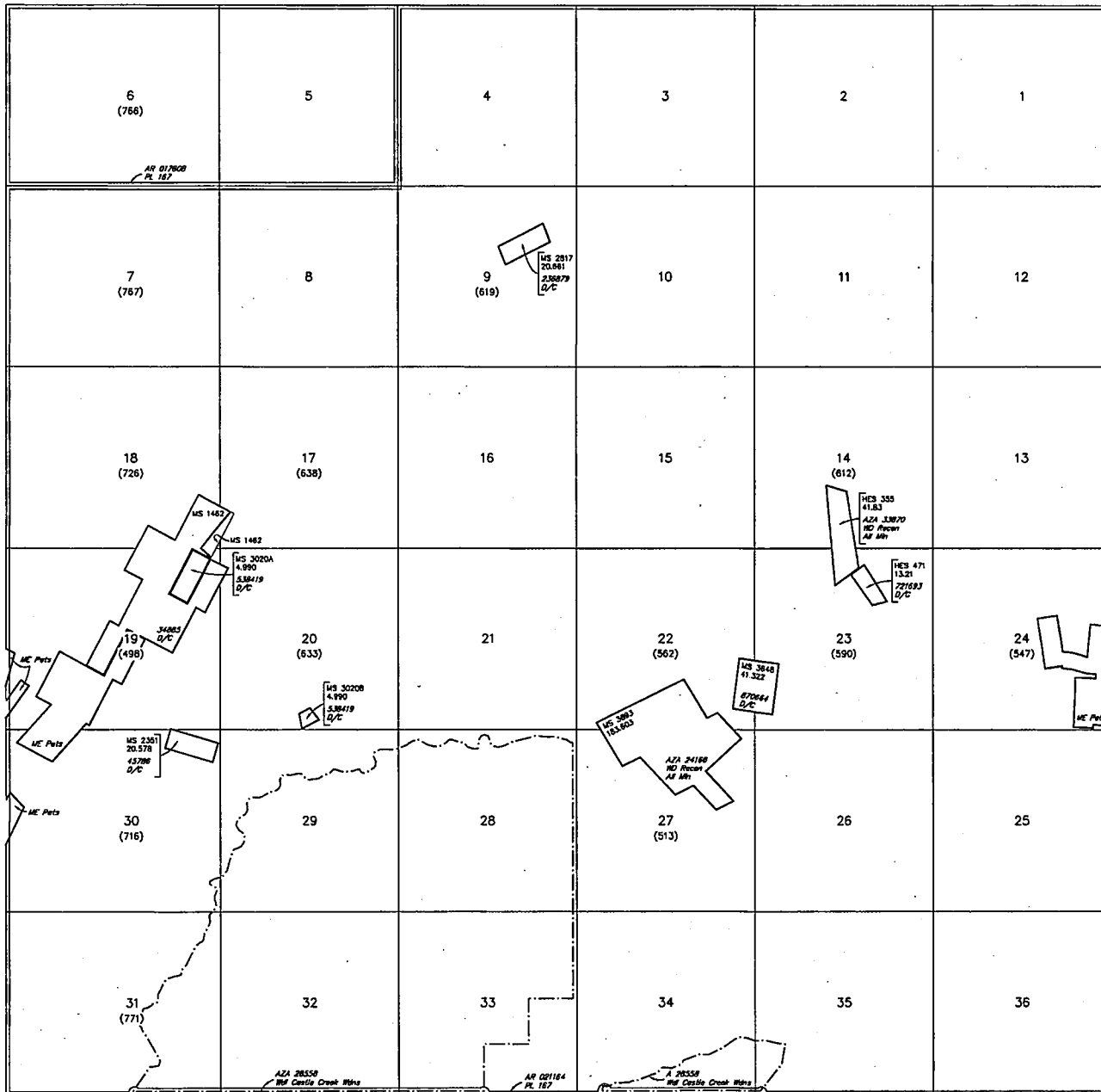
Total Rows Returned: 0

UNSURVEYED TOWNSHIP 11 NORTH RANGE 1 EAST OF THE GILA AND SALT RIVER MERIDIAN, ARIZONA

PROTRACTION DIAGRAM NO 16 OFFICIALLY FILED 12/07/1959

YAVAPAI COUNTY
HASSAYAMPA FIELD OFFICE

STATUS OF PUBLIC DOMAIN
LAND AND MINERAL TITLES



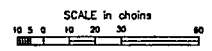
INDEX TO SEGREGATED TRACTS				
RESURVEY TRACT NO	ORIGINAL SURVEY			
	T	R	SEC	SUBDIVISION

FOR ORDERS AFFECTING DISPOSAL OR USE OF UNIDENTIFIED LANDS WITHDRAWN FOR CLASSIFICATION, MINERALS, WATER AND/OR OTHER PUBLIC PURPOSES, REFER TO INDEX OF MISCELLANEOUS DOCUMENTS.

MDS 9 NW
10 SW
11 SE

All 1p included in Wm Prescott NF Proc 10/21/1899

PHX 085401 R/W Transmission Line 100'
Sec T: E1/2



WARNING STATEMENT
This plot is the Bureau's Record of Title, and should be used only as a graphic display of the recorded survey data. Recorders herein do not reflect title changes which may have been affected by lateral movements of platens or other bodies of matter. Refer to the cadastral surveys for official survey information.

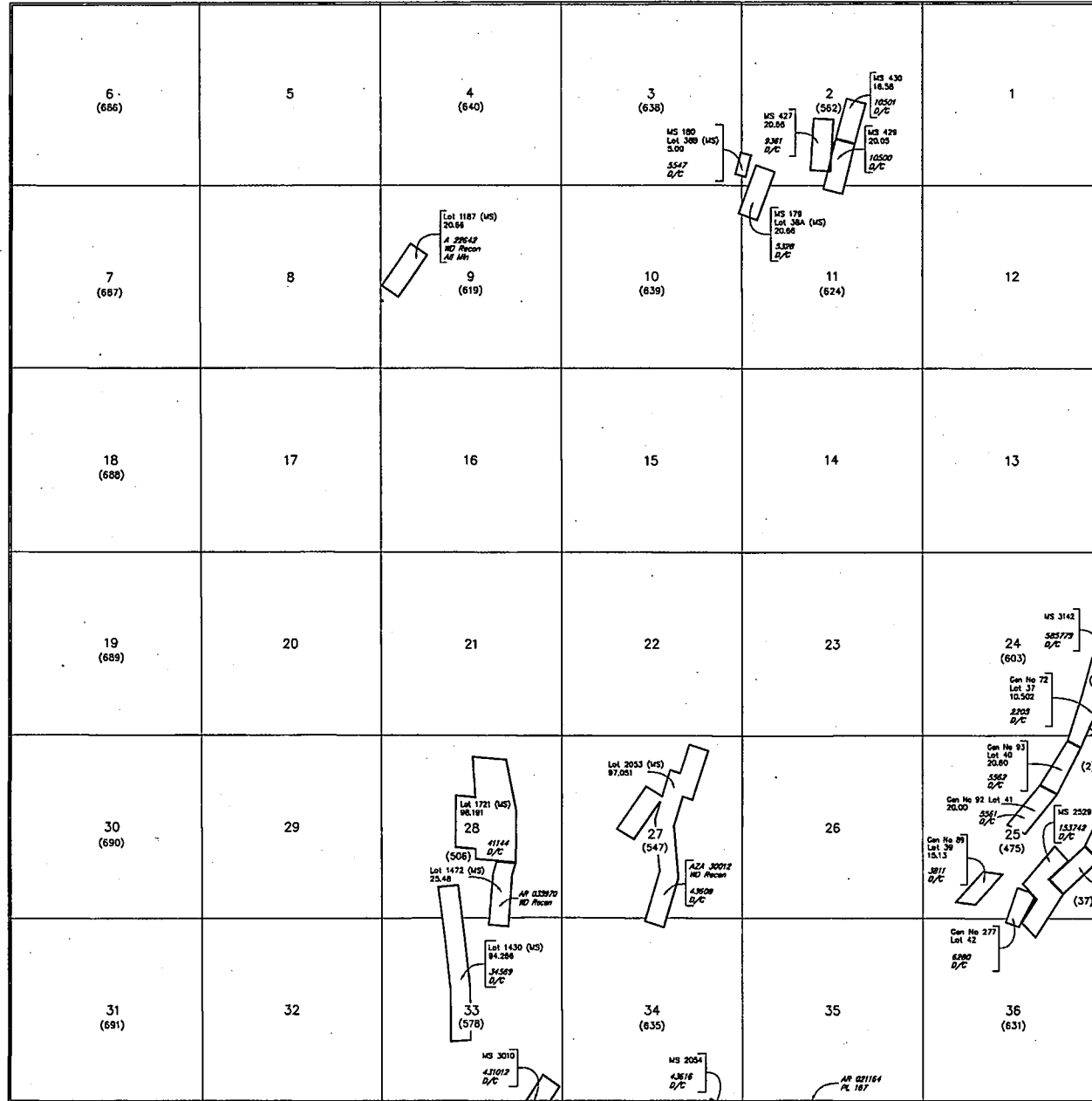
CURRENT TO	NW	CSR Mer
2-25-2013	ACAD	T 11 N
		R 1 E

UNSURVEYED TOWNSHIP 11 NORTH RANGE 1 WEST OF THE GILA AND SALT RIVER MERIDIAN, ARIZONA

PROTRACTION DIAGRAM NO 16 OFFICIALLY FILED 12/07/1959

YAVAPAI COUNTY
 MASSATAMPA FIELD OFFICE

STATUS OF PUBLIC DOMAIN
 LAND AND MINERAL TITLES



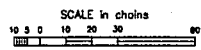
INDEX TO SEGREGATED TRACTS					
RESURVEY	ORIGINAL SURVEY				
TRACT NO	T	R	SEC	SUBDIVISION	

FOR ORDERS AFFECTING DISPOSAL OR USE OF UNIDENTIFIED LANDS WITHDRAWN FOR CLASSIFICATION, MINERALS, WATER AND/OR OTHER PUBLIC PURPOSES, REFER TO INDEX OF MISCELLANEOUS DOCUMENTS.

MDS 214 NE
 215 NW
 216 SW
 217 SE

All Tps included in Wd Prescott M^c Proc 6 10/21/1899

NOTE - Mineral surveys MS 180, MS 427, MS 428, MS 430, MS 178, Lot 1721 (MS), Lot 1472 (MS) and Lot 1430 (MS) have been remapped using updated survey ties. The acreages in affected protracted sections have been estimated to reflect mineral survey relocations.



WARNING STATEMENT
 This plot is the Bureau's Record of Title, and should be used only as a graphic display of the land's survey data. Recorders herein do not reflect title changes which may have been effected by later movements of rivers or other bodies of water. Refer to the cadastral surveys for official survey information.

CURRENT TO	JK	GSR Mer
12-11-2008	ACAD	T 11 N
		R 1 W